

NOTICE!!

These documents have been scanned!

Do not place un-scanned documents beneath this notice!

Do not remove this notice from this file!

GPO Jacket No. 560-102
Print Order 61540
Rise Business Services, LLC
Job=AZ15 5/16/2019



Box Number= AZ15055



Claim Begin-End: AMC411039-AMC411095

1 Initial Receipt



AZ15055-7

AMC410569-AMC411560

United States Department of the Interior
Bureau of Land Management
 LANDS/RECREATION & PLANNING
 ONE N CENTRAL AVE
 PHOENIX, AZ 85004 -2203
 Phone: 602-417-9200

Receipt

No:

2437287

Transaction #: 2512945	ENTERED INTO COMPUTER	SEP 28 2011 <i>cm</i>
Date of Transaction: 09/23/2011		
CUSTOMER:		
LIBERTY STAR URANIUM & METALS CORP 5610 E SUTLER LN TUCSON,AZ 85712-5237 US		

LINE #	QTY	DESCRIPTION	REMARKS	UNIT PRICE	TOTAL
1	57.00	LOCATABLE MINERALS / MINING CLAIMS- NEW,UNADJUD, ONE OR MORE AUTH NOS / NEW MINING CLAIM PROCESSING FEE \$15 CASES: AMC411039/\$15.00, AMC411040/\$15.00, AMC411041/\$15.00, AMC411042/\$15.00, AMC411043/ \$15.00, AMC411044/\$15.00, AMC411045/\$15.00, AMC411046/\$15.00, AMC411047/\$15.00, AMC411048/ \$15.00, AMC411049/\$15.00, AMC411050/\$15.00, AMC411051/\$15.00, AMC411052/\$15.00, AMC411053/ \$15.00, AMC411054/\$15.00, AMC411055/\$15.00, AMC411056/\$15.00, AMC411057/\$15.00, AMC411058/ \$15.00, AMC411059/\$15.00, AMC411060/\$15.00, AMC411061/\$15.00, AMC411062/\$15.00, AMC411063/ \$15.00, AMC411064/\$15.00, AMC411065/\$15.00, AMC411066/\$15.00, AMC411067/\$15.00, AMC411068/ \$15.00, AMC411069/\$15.00, AMC411070/\$15.00, AMC411071/\$15.00, AMC411072/\$15.00, AMC411073/ \$15.00, AMC411074/\$15.00, AMC411075/\$15.00, AMC411076/\$15.00, AMC411077/\$15.00, AMC411078/ \$15.00, AMC411079/\$15.00, AMC411080/\$15.00, AMC411081/\$15.00, AMC411082/\$15.00, AMC411083/ \$15.00, AMC411084/\$15.00, AMC411085/\$15.00, AMC411086/\$15.00, AMC411087/\$15.00, AMC411088/ \$15.00, AMC411089/\$15.00, AMC411090/\$15.00, AMC411091/\$15.00, AMC411092/\$15.00, AMC411093/ \$15.00, AMC411094/\$15.00, AMC411095/\$15.00		- n/a -	855.00
		LOCATABLE MINERALS / MINING CLAIMS- NEW,UNADJUD, ONE OR MORE AUTH NOS / NEW MINING CLAIM LOCATION FEE \$34 CASES: AMC411039/\$34.00, AMC411040/\$34.00, AMC411041/\$34.00, AMC411042/\$34.00, AMC411043/ \$34.00, AMC411044/\$34.00, AMC411045/\$34.00, AMC411046/\$34.00, AMC411047/\$34.00, AMC411048/			

2	57.00	<p>\$34.00, AMC411049/\$34.00, AMC411050/\$34.00, AMC411051/\$34.00, AMC411052/\$34.00, AMC411053/\$34.00, AMC411054/\$34.00, AMC411055/\$34.00, AMC411056/\$34.00, AMC411057/\$34.00, AMC411058/\$34.00, AMC411059/\$34.00, AMC411060/\$34.00, AMC411061/\$34.00, AMC411062/\$34.00, AMC411063/\$34.00, AMC411064/\$34.00, AMC411065/\$34.00, AMC411066/\$34.00, AMC411067/\$34.00, AMC411068/\$34.00, AMC411069/\$34.00, AMC411070/\$34.00, AMC411071/\$34.00, AMC411072/\$34.00, AMC411073/\$34.00, AMC411074/\$34.00, AMC411075/\$34.00, AMC411076/\$34.00, AMC411077/\$34.00, AMC411078/\$34.00, AMC411079/\$34.00, AMC411080/\$34.00, AMC411081/\$34.00, AMC411082/\$34.00, AMC411083/\$34.00, AMC411084/\$34.00, AMC411085/\$34.00, AMC411086/\$34.00, AMC411087/\$34.00, AMC411088/\$34.00, AMC411089/\$34.00, AMC411090/\$34.00, AMC411091/\$34.00, AMC411092/\$34.00, AMC411093/\$34.00, AMC411094/\$34.00, AMC411095/\$34.00</p>		- n/a -	1938.00
3	57.00	<p>LOCATABLE MINERALS / MINING CLAIMS-NEW,UNADJUD, ONE OR MORE AUTH NOS / NEW MINING CLAIM MAINT FEE \$140 CASES: AMC411039/\$140.00, AMC411040/\$140.00, AMC411041/\$140.00, AMC411042/\$140.00, AMC411043/\$140.00, AMC411044/\$140.00, AMC411045/\$140.00, AMC411046/\$140.00, AMC411047/\$140.00, AMC411048/\$140.00, AMC411049/\$140.00, AMC411050/\$140.00, AMC411051/\$140.00, AMC411052/\$140.00, AMC411053/\$140.00, AMC411054/\$140.00, AMC411055/\$140.00, AMC411056/\$140.00, AMC411057/\$140.00, AMC411058/\$140.00, AMC411059/\$140.00, AMC411060/\$140.00, AMC411061/\$140.00, AMC411062/\$140.00, AMC411063/\$140.00, AMC411064/\$140.00, AMC411065/\$140.00, AMC411066/\$140.00, AMC411067/\$140.00, AMC411068/\$140.00, AMC411069/\$140.00, AMC411070/\$140.00, AMC411071/\$140.00, AMC411072/\$140.00, AMC411073/\$140.00, AMC411074/\$140.00, AMC411075/\$140.00, AMC411076/\$140.00, AMC411077/\$140.00, AMC411078/\$140.00, AMC411079/\$140.00, AMC411080/\$140.00, AMC411081/\$140.00, AMC411082/\$140.00, AMC411083/\$140.00, AMC411084/\$140.00, AMC411085/\$140.00, AMC411086/\$140.00, AMC411087/\$140.00, AMC411088/\$140.00, AMC411089/\$140.00, AMC411090/\$140.00, AMC411091/\$140.00, AMC411092/\$140.00, AMC411093/\$140.00, AMC411094/\$140.00, AMC411095/\$140.00</p>		- n/a -	7980.00
TOTAL:					\$10,773.00

PAYMENT INFORMATION			
1	AMOUNT:	10773.00	POSTMARKED: 09/21/2011
	TYPE:	CHECK	RECEIVED: 09/23/2011

CHECK NO:	1573
NAME:	LIBERTY STAR URANIUM & METALS CORP 5610 E SUTLER LN TUCSON AZ 85712-5237 US

REMARKS

This receipt was generated by the automated BLM Collections and Billing System and is a paper representation of a portion of the official electronic record contained therein.

NOTICE!!

These documents have been scanned!

Do not place un-scanned documents beneath this notice!

Do not remove this notice from this file!

GPO Jacket No. 560-102
Print Order 61540
Rise Business Services, LLC
Job=AZ15 5/16/2019



Box Number= AZ15055



Claim Begin-End: AMC411039-AMC411095

2 Correspondence



AZ15055-7

AMC410569-AMC411560

**NO
DOCUMENTS
FOUND**

NO DOCUMENTS FOUND
NO DOCUMENTS FOUND

NOTICE!!

These documents have been scanned!

Do not place un-scanned documents beneath this notice!

Do not remove this notice from this file!

GPO Jacket No. 560-102
Print Order 61540
Rise Business Services, LLC
Job=AZ15 5/16/2019



Box Number= AZ15055



Claim Begin-End: AMC411039-AMC411095

3 Transfers



AZ15055-7

AMC410569-AMC411560

**NO
DOCUMENTS
FOUND**

NO DOCUMENTS FOUND
NO DOCUMENTS FOUND

NOTICE!!

These documents have been scanned!

Do not place un-scanned documents beneath this notice!

Do not remove this notice from this file!

GPO Jacket No. 560-102
Print Order 61540
Rise Business Services, LLC
Job=AZ15 5/16/2019




Box Number= AZ15055



Claim Begin-End: AMC411039-AMC411095

4 Miscellaneous



AZ15055-7

AMC410569-AMC411560

**NO
DOCUMENTS
FOUND**

NO DOCUMENTS FOUND
NO DOCUMENTS FOUND

NOTICE!!

These documents have been scanned!

Do not place un-scanned documents beneath this notice!

Do not remove this notice from this file!

GPO Jacket No. 560-102
Print Order 61540
Rise Business Services, LLC
Job=AZ15 5/16/2019



Box Number= AZ15055



Claim Begin-End: AMC411039-AMC411095

5 Annual Filings



AZ15055-7

AMC410569-AMC411560

DEPARTMENT OF THE INTERIOR
BUREAU OF LAND MANAGEMENT
MINING CLAIMS

Run Date/Time: 8/27/2019

MC Maintenance Fees Paid Through the BLM Pay Portal
(by Date Paid)

Page 148 Of 216

CBS Receipt: 4540561

Printed For Lead File # AMC411039

Agency Tracking ID: 1566500277

Assessment Year: 2020

Number of BLM Serial Nr: 66

Paid On: 8/22/2019

Total Amount Paid: \$10,890.00

Claim Name	BLM Serial No	Lead File No	Amount Paid
TS 168	AMC411030	AMC411030	\$165.00
TS 169	AMC411031	AMC411030	\$165.00
TS 170	AMC411032	AMC411030	\$165.00
TS 171	AMC411033	AMC411030	\$165.00
TS 172	AMC411034	AMC411030	\$165.00
TS 173	AMC411035	AMC411030	\$165.00
TS 174	AMC411036	AMC411030	\$165.00
TS 175	AMC411037	AMC411030	\$165.00
TS 176	AMC411038	AMC411030	\$165.00
HM 87	AMC411039	AMC411039	\$165.00
HM 88	AMC411040	AMC411039	\$165.00
HM 89	AMC411041	AMC411039	\$165.00
HM 90	AMC411042	AMC411039	\$165.00
HM 91	AMC411043	AMC411039	\$165.00
HM 92	AMC411044	AMC411039	\$165.00
HM 93	AMC411045	AMC411039	\$165.00
HM 94	AMC411046	AMC411039	\$165.00
HM 95	AMC411047	AMC411039	\$165.00
HM 96	AMC411048	AMC411039	\$165.00
HM 97	AMC411049	AMC411039	\$165.00
HM 98	AMC411050	AMC411039	\$165.00
HM 99	AMC411051	AMC411039	\$165.00
HM 100	AMC411052	AMC411039	\$165.00
HM 101	AMC411053	AMC411039	\$165.00

NO WARRANTY IS MADE BY BLM FOR USE OF THE DATA FOR PURPOSES NOT INTENDED BY BLM

**DEPARTMENT OF THE INTERIOR
BUREAU OF LAND MANAGEMENT
MINING CLAIMS**

Run Date/Time: 8/27/2019

**MC Maintenance Fees Paid Through the BLM Pay Portal
(by Date Paid)**

Page 149 Of 216

HM 102	AMC411054	AMC411039	\$165.00
HM 103	AMC411055	AMC411039	\$165.00
HM 104	AMC411056	AMC411039	\$165.00
HM 105	AMC411057	AMC411039	\$165.00
HM 106	AMC411058	AMC411039	\$165.00
HM 107	AMC411059	AMC411039	\$165.00
HM 108	AMC411060	AMC411039	\$165.00
HM 109	AMC411061	AMC411039	\$165.00
HM 110	AMC411062	AMC411039	\$165.00
HM 111	AMC411063	AMC411039	\$165.00
HM 112	AMC411064	AMC411039	\$165.00
HM 113	AMC411065	AMC411039	\$165.00
HM 114	AMC411066	AMC411039	\$165.00
HM 115	AMC411067	AMC411039	\$165.00
HM 116	AMC411068	AMC411039	\$165.00
HM 117	AMC411069	AMC411039	\$165.00
HM 118	AMC411070	AMC411039	\$165.00
HM 119	AMC411071	AMC411039	\$165.00
HM 120	AMC411072	AMC411039	\$165.00
HM 121	AMC411073	AMC411039	\$165.00
HM 122	AMC411074	AMC411039	\$165.00
HM 123	AMC411075	AMC411039	\$165.00
HM 124	AMC411076	AMC411039	\$165.00
HM 125	AMC411077	AMC411039	\$165.00
HM 126	AMC411078	AMC411039	\$165.00
HM 127	AMC411079	AMC411039	\$165.00
HM 128	AMC411080	AMC411039	\$165.00
HM 129	AMC411081	AMC411039	\$165.00
HM 130	AMC411082	AMC411039	\$165.00
HM 131	AMC411083	AMC411039	\$165.00
HM 132	AMC411084	AMC411039	\$165.00
HM 133	AMC411085	AMC411039	\$165.00
HM 134	AMC411086	AMC411039	\$165.00
HM 135	AMC411087	AMC411039	\$165.00
HM 136	AMC411088	AMC411039	\$165.00

NO WARRANTY IS MADE BY BLM FOR USE OF THE DATA FOR PURPOSES NOT INTENDED BY BLM

DEPARTMENT OF THE INTERIOR
BUREAU OF LAND MANAGEMENT
MINING CLAIMS

Run Date/Time: 8/27/2019

MC Maintenance Fees Paid Through the BLM Pay Portal
(by Date Paid)

Page 150 Of 216

HM 137	AMC411089	AMC411039	\$165.00
HM 138	AMC411090	AMC411039	\$165.00
HM 139	AMC411091	AMC411039	\$165.00
HM 140	AMC411092	AMC411039	\$165.00
HM 141	AMC411093	AMC411039	\$165.00
HM 142	AMC411094	AMC411039	\$165.00
HM 143	AMC411095	AMC411039	\$165.00

United States Department of the Interior
Bureau of Land Management
 BUSINESS & SUPPORT SVCS DIV
 ONE N CENTRAL AVE SUITE 800
 PHOENIX, AZ 85004 -4427
 Phone: 602-417-9200

Receipt	
No:	4540561

Transaction #: 4661513	
Date of Transaction: 08/22/2019	
CUSTOMER:	
PATRICIA MADARIS LIBERTY STAR URANIUM METALS CORP. NOT APPLICABLE DENVER,CO 80225 US	

LINE #	QTY	DESCRIPTION	REMARKS	UNIT PRICE	TOTAL
1	1.00	LOCATABLE MINERALS / MINING CLAIMS- NOT NEW-UNADJUD,ONE AUTH NO. ONLY / MINING CLAIM MONEY RECEIVED CASES: AMC411030/\$10890.00		- n/a -	10890.00
TOTAL:					\$10,890.00

PAYMENT INFORMATION			
1	AMOUNT:	10890.00	POSTMARKED: N/A
	TYPE:	EFT	RECEIVED: 08/22/2019
	NAME:	PATRICIA MADARIS LIBERTY STAR URANIUM METALS CORP. NOT APPLICABLE DENVER CO 80225 US	

REMARKS

This receipt was generated by the automated BLM Collections and Billing System and is a paper representation of a portion of the official electronic record contained therein.



411030
411039
141709

August 29, 2018

United States Department of the Interior
Bureau of Land Management
Arizona State Office
One North Central Avenue
Phoenix, Arizona 85004-2203

RECEIVED
BLM AZ STATE OFFICE
2018 AUG 31 A 11: 11
PHOENIX, ARIZONA

Re: Filing- 2019 Certificate of Payment for Rental & Maintenance Fees

Dear BLM Official,

349854

Please find the enclosed the Certificate of Payment for Rental and Maintenance Fees covering fifty seven (57) HM and nine (9) TS unpatented lode mining claims located in Cochise County, AZ. We understand the 2018-2019 maintenance fee is \$155 per claim, this making a total of ten thousand two hundred thirty dollars (\$10,230). A company check in this amount is attached.

Thank you for your time and attention to our request.

Very truly yours,


James A. Briscoe
CEO
Liberty Star Uranium & Metals Corp.
520-907-9492
JBriscoe@LibertyStarUranium.com

ENTERED
SEP 07 2018
BY: RAM

CORRECTED
~> 4256048
4255312



MAINTENANCE FEE PAYMENT

Claimant Name: Liberty Star Uranium & Metals Corp.
 Address: 5610 E. Sutler Lane
 City: Tucson State: AZ Zip: 85712
 Telephone: (520) 907-9492
 E-mail address: jbriscoe@libertystaruranium.com
 Signature: 

RECEIVED
 BLM AZ STATE OFFICE
 2010 AUG 31 A 11: 11
 PHOENIX, ARIZONA
 BLM
 Date
 Stamp

Check here if this is a change of address.

LINE NO.	AMC NUMBER	CLAIM/SITE NAME	COUNTY RECORDER DATA (If available)	TWP	RNG	SEC
1		Please See Attached				
2						
3						
4						
5						
6						
7						
8						
9						
10						

List additional claims on Form MCF114.

Bureau of Land Management
Arizona State Office
www.blm.gov/az/

No. of Claims*: _____ x \$155 = _____
 Check No: _____ Init. _____
 Receipt No.: _____
For BLM Use Only

* \$155 per lode mining claim, mill site, or tunnel site; and \$155 for each 20 acres or portion thereof for each placer mining claim.

Form: MCF112
 Revised July 2014

Date and Time Run:
8/29/2018 1:32:10 PM

DEPARTMENT OF THE INTERIOR
BUREAU OF LAND MANAGEMENT
Mining Claims

Page 1 of 3

CUSTOMER INFORMATION

Admin State: AZ
Geo State: AZ
Claimant: LIBERTY STAR URANIUM & METALS
Address: 5610 E SUTLER LN
City: TUCSON State: AZ Zip: 85712-5237
Customer ID: 2264607
Number of ACTIVE Cases: 66

Required MF: \$10,230.00

Serial Number	Lead Serial Number	Claim Name	Required MF	Case Type	Disposition
AMC411030	AMC411030	TS 168	\$155.00	LODE	ACTIVE
AMC411031	AMC411030	TS 169	\$155.00	LODE	ACTIVE
AMC411032	AMC411030	TS 170	\$155.00	LODE	ACTIVE
AMC411033	AMC411030	TS 171	\$155.00	LODE	ACTIVE
AMC411034	AMC411030	TS 172	\$155.00	LODE	ACTIVE
AMC411035	AMC411030	TS 173	\$155.00	LODE	ACTIVE
AMC411036	AMC411030	TS 174	\$155.00	LODE	ACTIVE
AMC411037	AMC411030	TS 175	\$155.00	LODE	ACTIVE
AMC411038	AMC411030	TS 176	\$155.00	LODE	ACTIVE
AMC411039	AMC411039	HM 87	\$155.00	LODE	ACTIVE
AMC411040	AMC411039	HM 88	\$155.00	LODE	ACTIVE
AMC411041	AMC411039	HM 89	\$155.00	LODE	ACTIVE
AMC411042	AMC411039	HM 90	\$155.00	LODE	ACTIVE
AMC411043	AMC411039	HM 91	\$155.00	LODE	ACTIVE
AMC411044	AMC411039	HM 92	\$155.00	LODE	ACTIVE
AMC411045	AMC411039	HM 93	\$155.00	LODE	ACTIVE
AMC411046	AMC411039	HM 94	\$155.00	LODE	ACTIVE
AMC411047	AMC411039	HM 95	\$155.00	LODE	ACTIVE
AMC411048	AMC411039	HM 96	\$155.00	LODE	ACTIVE
AMC411049	AMC411039	HM 97	\$155.00	LODE	ACTIVE
AMC411050	AMC411039	HM 98	\$155.00	LODE	ACTIVE
AMC411051	AMC411039	HM 99	\$155.00	LODE	ACTIVE
AMC411052	AMC411039	HM 100	\$155.00	LODE	ACTIVE
AMC411053	AMC411039	HM 101	\$155.00	LODE	ACTIVE
AMC411054	AMC411039	HM 102	\$155.00	LODE	ACTIVE

NO WARRANTY IS MADE BY BLM
FOR USE OF THE DATA FOR
PURPOSES NOT INTENDED BY BLM

RECEIVED
BLM AZ STATE OFFICE
2018 AUG 31 A 11:11
PHOENIX, ARIZONA

Date and Time Run:
8/29/2018 1:32:10 PM

DEPARTMENT OF THE INTERIOR
BUREAU OF LAND MANAGEMENT
Mining Claims

Serial Number	Lead Serial Number	Claim Name	Required MF	Case Type	Disposition
AMC411055	AMC411039	HM 103	\$155.00	LODE	ACTIVE
AMC411056	AMC411039	HM 104	\$155.00	LODE	ACTIVE
AMC411057	AMC411039	HM 105	\$155.00	LODE	ACTIVE
AMC411058	AMC411039	HM 106	\$155.00	LODE	ACTIVE
AMC411059	AMC411039	HM 107	\$155.00	LODE	ACTIVE
AMC411060	AMC411039	HM 108	\$155.00	LODE	ACTIVE
AMC411061	AMC411039	HM 109	\$155.00	LODE	ACTIVE
AMC411062	AMC411039	HM 110	\$155.00	LODE	ACTIVE
AMC411063	AMC411039	HM 111	\$155.00	LODE	ACTIVE
AMC411064	AMC411039	HM 112	\$155.00	LODE	ACTIVE
AMC411065	AMC411039	HM 113	\$155.00	LODE	ACTIVE
AMC411066	AMC411039	HM 114	\$155.00	LODE	ACTIVE
AMC411067	AMC411039	HM 115	\$155.00	LODE	ACTIVE
AMC411068	AMC411039	HM 116	\$155.00	LODE	ACTIVE
AMC411069	AMC411039	HM 117	\$155.00	LODE	ACTIVE
AMC411070	AMC411039	HM 118	\$155.00	LODE	ACTIVE
AMC411071	AMC411039	HM 119	\$155.00	LODE	ACTIVE
AMC411072	AMC411039	HM 120	\$155.00	LODE	ACTIVE
AMC411073	AMC411039	HM 121	\$155.00	LODE	ACTIVE
AMC411074	AMC411039	HM 122	\$155.00	LODE	ACTIVE
AMC411075	AMC411039	HM 123	\$155.00	LODE	ACTIVE
AMC411076	AMC411039	HM 124	\$155.00	LODE	ACTIVE
AMC411077	AMC411039	HM 125	\$155.00	LODE	ACTIVE
AMC411078	AMC411039	HM 126	\$155.00	LODE	ACTIVE
AMC411079	AMC411039	HM 127	\$155.00	LODE	ACTIVE
AMC411080	AMC411039	HM 128	\$155.00	LODE	ACTIVE
AMC411081	AMC411039	HM 129	\$155.00	LODE	ACTIVE
AMC411082	AMC411039	HM 130	\$155.00	LODE	ACTIVE
AMC411083	AMC411039	HM 131	\$155.00	LODE	ACTIVE
AMC411084	AMC411039	HM 132	\$155.00	LODE	ACTIVE
AMC411085	AMC411039	HM 133	\$155.00	LODE	ACTIVE
AMC411086	AMC411039	HM 134	\$155.00	LODE	ACTIVE
AMC411087	AMC411039	HM 135	\$155.00	LODE	ACTIVE
AMC411088	AMC411039	HM 136	\$155.00	LODE	ACTIVE
AMC411089	AMC411039	HM 137	\$155.00	LODE	ACTIVE
AMC411090	AMC411039	HM 138	\$155.00	LODE	ACTIVE
AMC411091	AMC411039	HM 139	\$155.00	LODE	ACTIVE

NO WARRANTY IS MADE BY BLM
FOR USE OF THE DATA FOR
PURPOSES NOT INTENDED BY BLM

Date and Time Run:
8/29/2018 1:32:10 PM

DEPARTMENT OF THE INTERIOR
BUREAU OF LAND MANAGEMENT
Mining Claims

Page 3 of 3

Serial Number	Lead Serial Number	Claim Name	Required MF	Case Type	Disposition
AMC411092	AMC411039	HM 140	\$155.00	LODE	ACTIVE
AMC411093	AMC411039	HM 141	\$155.00	LODE	ACTIVE
AMC411094	AMC411039	HM 142	\$155.00	LODE	ACTIVE
AMC411095	AMC411039	HM 143	\$155.00	LODE	ACTIVE

RECEIVED
BLM AZ STATE OFFICE
2018 AUG 31 A 11:11
PHOENIX, ARIZONA

NO WARRANTY IS MADE BY BLM
FOR USE OF THE DATA FOR
PURPOSES NOT INTENDED BY BLM

JABA (US) Inc.

5610 E. Sutler lane
Tucson, AZ 85712
(520) 907-9492

U.S. Department of the Interior
Bureau of Land Management
Arizona State Office
One North Central Avenue
Phoenix, Arizona 85004-4427

RECEIVED
BLM AZ STATE OFFICE
2018 AUG 31 A 11:11
PHOENIX, ARIZONA


RE: 2019 Payment for Maintenance Fee towards TS Claim Group

Dear BLM Official,

Please find enclosed the Certificate of Payment for Rental and Maintenance Fees covering (29) TS unpatented lode mining claims located in Cochise County, AZ. We understand the 2018-2019 rental fee is (\$155) per claim site, this making a total of four thousand four hundred ninety five dollars (\$4,495). A company check in this amount is attached.


Thank you for your time and attention to our request.

Yours Very Truly,



James A. Briscoe, President JABA (US) Inc.

MAINTENANCE FEE PAYMENT

Claimant Name: JABA US INC
 Address: 5610 E. Sutler Lane
 City: Tucson State: AZ Zip: 85712
 Telephone: (520) 907-9492
 E-mail address: jbriscoe@libertystaruranium.com
 Signature: 

RECEIVED
 BLM AZ STATE OFFICE
 2018 AUG 31 A 11: 11
 PHOENIX, ARIZONA
 BLM
 Date
 Stamp

Check here if this is a change of address.

LINE NO.	AMC NUMBER	CLAIM/SITE NAME	COUNTY RECORDER DATA (If available)	TWP	RNG	SEC
1		Please See Attached				
2						
3						
4						
5						
6						
7						
8						
9						
10						

List additional claims on Form MCF114.

Bureau of Land Management
Arizona State Office
www.blm.gov/az/

No. of Claims*: _____ x \$155 = _____
 Check No: _____ Init. _____
 Receipt No.: _____
For BLM Use Only

* \$155 per lode mining claim, mill site, or tunnel site; and \$155 for each 20 acres or portion thereof for each placer mining claim.

Form: MCF112
 Revised July 2014

This form is available from the **Arizona Geological Survey** and may be reproduced.

Date and Time Run:
8/29/2018 1:38:34 PM

DEPARTMENT OF THE INTERIOR
BUREAU OF LAND MANAGEMENT
Mining Claims

CUSTOMER INFORMATION

Admin State: AZ
Geo State: AZ
Claimant: JABA US INC
Address: 5610 E SUTLER LN
City: TUCSON State: AZ Zip: 85712-5237
Customer ID: 35766
Number of ACTIVE Cases: 29

Required MF: \$4,495.00

Serial Number	Lead Serial Number	Claim Name	Required MF	Case Type	Disposition
AMC141838	AMC141709	TS #129			
AMC141839	AMC141709	TS #130	\$155.00	LODE	ACTIVE
AMC141840	AMC141709	TS #131	\$155.00	LODE	ACTIVE
AMC141841	AMC141709	TS #132	\$155.00	LODE	ACTIVE
AMC141842	AMC141709	TS #133	\$155.00	LODE	ACTIVE
AMC141843	AMC141709	TS #134	\$155.00	LODE	ACTIVE
AMC141844	AMC141709	TS #135	\$155.00	LODE	ACTIVE
AMC141845	AMC141709	TS #136	\$155.00	LODE	ACTIVE
AMC141846	AMC141709	TS #137	\$155.00	LODE	ACTIVE
AMC141847	AMC141709	TS #138	\$155.00	LODE	ACTIVE
AMC141848	AMC141709	TS #139	\$155.00	LODE	ACTIVE
AMC141849	AMC141709	TS #140	\$155.00	LODE	ACTIVE
AMC141850	AMC141709	TS #141	\$155.00	LODE	ACTIVE
AMC141851	AMC141709	TS #142	\$155.00	LODE	ACTIVE
AMC141852	AMC141709	TS #143	\$155.00	LODE	ACTIVE
AMC141853	AMC141709	TS #144	\$155.00	LODE	ACTIVE
AMC141854	AMC141709	TS #145	\$155.00	LODE	ACTIVE
AMC141855	AMC141709	TS #146	\$155.00	LODE	ACTIVE
AMC141856	AMC141709	TS #147	\$155.00	LODE	ACTIVE
AMC141857	AMC141709	TS #148	\$155.00	LODE	ACTIVE
AMC141858	AMC141709	TS #149	\$155.00	LODE	ACTIVE
AMC141859	AMC141709	TS #150	\$155.00	LODE	ACTIVE
AMC141860	AMC141709	TS #151	\$155.00	LODE	ACTIVE
AMC141861	AMC141709	TS #152	\$155.00	LODE	ACTIVE
AMC141872	AMC141709	TS #163	\$155.00	LODE	ACTIVE

NO WARRANTY IS MADE BY BLM
FOR USE OF THE DATA FOR
PURPOSES NOT INTENDED BY BLM

RECEIVED
BLM AZ STATE OFFICE
2018 AUG 31 A 11:12
PHOENIX, ARIZONA

Date and Time Run:
8/29/2018 1:38:34 PM

DEPARTMENT OF THE INTERIOR
BUREAU OF LAND MANAGEMENT
Mining Claims

Serial Number	Lead Serial Number	Claim Name	Required MF	Case Type	Disposition
AMC141873	AMC141709	TS #164	\$155.00	LODE	ACTIVE
AMC141874	AMC141709	TS #165	\$155.00	LODE	ACTIVE
AMC141875	AMC141709	TS #166	\$155.00	LODE	ACTIVE
AMC141876	AMC141709	TS #167	\$155.00	LODE	ACTIVE

NO WARRANTY IS MADE BY BLM
FOR USE OF THE DATA FOR
PURPOSES NOT INTENDED BY BLM

JABA (US) Inc.

5610 E. Sutler lane
Tucson, AZ 85712
(520) 907-9492

U.S. Department of the Interior
Bureau of Land Management
Arizona State Office
One North Central Avenue
Phoenix, Arizona 85004-4427

RECEIVED
BLM AZ STATE OFFICE
2018 AUG 31 A 11: 12
PHOENIX, ARIZONA

RE: 2019 Payment for Maintenance Fee towards ESB Claim Group

Dear BLM Official,

Please find enclosed the Certificate of Payment for Rental and Maintenance Fees covering (1) ESB unpatented lode mining claim located in Pima County, AZ. We understand the 2018-2019 rental fee is (\$155) per claim site, this making a total of one hundred fifty five dollars (\$155.00). A company check in this amount is attached.


Thank you for your time and attention to our request.

Yours Very Truly,



James A. Briscoe, President JABA (US) Inc.

MAINTENANCE FEE PAYMENT

Claimant Name: JABA US INC
 Address: 5610 E. Sutler Lane
 City: Tucson State: AZ Zip: 85712
 Telephone: (520) 907-9492
 E-mail address: jbriscoe@libertystaruranium.com
 Signature: 

Check here if this is a change of address.

RECEIVED
 BLM AZ STATE OFFICE
 2018 AUG 31 A 11:12
 PHOENIX, ARIZONA
 BLM
 Date
 Stamp

LINE NO.	AMC NUMBER	CLAIM/SITE NAME	COUNTY RECORDER DATA (If available)	TWP	RNG	SEC
1		Please See Attached				
2						
3						
4						
5						
6						
7						
8						
9						
10						

List additional claims on Form MCF114.

Bureau of Land Management
Arizona State Office
www.blm.gov/az/

No. of Claims*: _____ x \$155 = _____
 Check No: _____ Init. _____
 Receipt No.: _____
For BLM Use Only

* \$155 per lode mining claim, mill site, or tunnel site; and \$155 for each 20 acres or portion thereof for each placer mining claim.

Form: MCF112
 Revised July 2014

Date and Time Run:
8/29/2018 1:42:41 PM

DEPARTMENT OF THE INTERIOR
BUREAU OF LAND MANAGEMENT
Mining Claims

CUSTOMER INFORMATION

Admin State: AZ
 Geo State: AZ
 Claimant: JABA US INC
 Address: 5610 E SUTLER LN
 City: TUCSON State: AZ Zip: 85712-5237
 Customer ID: 35766
 Number of ACTIVE Cases: 26

Required MF: ~~\$4,030.00~~ \$155.00 for AMC349861 (ESB #186)

Serial Number	Lead Serial Number	Claim Name	Required MF	Case Type	Disposition
AMC349855	AMC349854	ESB #180	\$155.00	LODE	ACTIVE
AMC349856	AMC349854	ESB #181	\$155.00	LODE	ACTIVE
AMC349857	AMC349854	ESB #182	\$155.00	LODE	ACTIVE
AMC349858	AMC349854	ESB #183	\$155.00	LODE	ACTIVE
AMC349859	AMC349854	ESB #184	\$155.00	LODE	ACTIVE
AMC349860	AMC349854	ESB #185	\$155.00	LODE	ACTIVE
AMC349861	AMC349854	ESB #186	\$155.00	LODE	ACTIVE
AMC349862	AMC349854	ESB #187	\$155.00	LODE	ACTIVE
AMC349863	AMC349854	ESB #188	\$155.00	LODE	ACTIVE
AMC349864	AMC349854	ESB #189	\$155.00	LODE	ACTIVE
AMC349865	AMC349854	ESB #190	\$155.00	LODE	ACTIVE
AMC349866	AMC349854	ESB #191	\$155.00	LODE	ACTIVE
AMC349867	AMC349854	ESB #192	\$155.00	LODE	ACTIVE
AMC349868	AMC349854	ESB #193	\$155.00	LODE	ACTIVE
AMC349869	AMC349854	ESB #194	\$155.00	LODE	ACTIVE
AMC349870	AMC349854	ESB #195	\$155.00	LODE	ACTIVE
AMC349871	AMC349854	ESB #196	\$155.00	LODE	ACTIVE
AMC349872	AMC349854	ESB #197	\$155.00	LODE	ACTIVE
AMC349873	AMC349854	ESB #198	\$155.00	LODE	ACTIVE
AMC349874	AMC349854	ESB #199	\$155.00	LODE	ACTIVE
AMC349875	AMC349854	ESB #200	\$155.00	LODE	ACTIVE
AMC349876	AMC349854	ESB #201	\$155.00	LODE	ACTIVE
AMC349877	AMC349854	ESB #202	\$155.00	LODE	ACTIVE
AMC349878	AMC349854	ESB #203	\$155.00	LODE	ACTIVE
AMC349879	AMC349854	ESB #204	\$155.00	LODE	ACTIVE
AMC349880	AMC349854	ESB #205	\$155.00	LODE	ACTIVE
AMC349881	AMC349854	ESB #206	\$155.00	LODE	ACTIVE
AMC349882	AMC349854	ESB #207	\$155.00	LODE	ACTIVE
AMC349883	AMC349854	ESB #208	\$155.00	LODE	ACTIVE
AMC349884	AMC349854	ESB #209	\$155.00	LODE	ACTIVE
AMC349885	AMC349854	ESB #210	\$155.00	LODE	ACTIVE
AMC349886	AMC349854	ESB #211	\$155.00	LODE	ACTIVE

NO WARRANTY IS MADE BY BLM
FOR USE OF THE DATA FOR
PURPOSES NOT INTENDED BY BLM

RECEIVED
BLM AZ STATE OFFICE
2018 AUG 31 A 11:12
PHOENIX, ARIZONA

Date and Time Run:
8/29/2018 1:42:41 PM

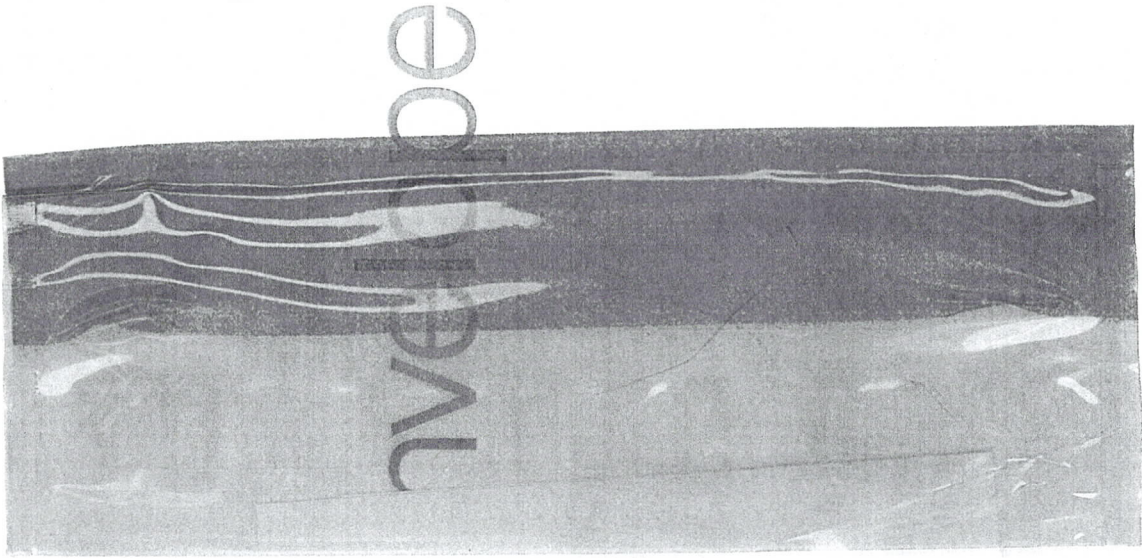
DEPARTMENT OF THE INTERIOR
BUREAU OF LAND MANAGEMENT
Mining Claims

Serial Number	Lead Serial Number	Claim Name	Required MF	Case Type	Disposition
AMCS49888	AMCS49854	ESB #301	\$155.00	LODE	ACTIVE

NO WARRANTY IS MADE BY BLM
FOR USE OF THE DATA FOR
PURPOSES NOT INTENDED BY BLM

Align top of FedEx Express® shipping label here.

Align bottom of peel and stick airbill here.



RECEIVED
BLM AZ STATE OFFICE
2018 AUG 31 A 11:10
PHOENIX, ARIZONA

peel up.

<https://www.fedex.com/shipping.html> or PrintIt@fedex.com

ORIGIN ID: TUSA (520) 907-9492
JAMES A BRISCOE
LIBERTY STAR URANIUM & METALS CORP.
5510 E SUTLER LANE
TUCSON, AZ 85712
UNITED STATES US

SHIP DATE: 29AUG18
ACTWGT: 0.50 LB
CAD: 104219197/NET4040

BILL SENDER

TO BUREAU OF LAND MANAGEMENT

1 N CENTRAL AVE
STE 800
PHOENIX AZ 85004

(602) 417-9528 REF: JABALBSR MAINTENANCE FEE PYMT



TRK# 7730 9750 1453
0201

SH ZSYA



FRI - 31 AUG 10:30A
MORNING 2DAY

ASR
85004
AZ-US PHX

Handwritten initials/signature

this label

FEDEX
Express

Place a copy of the shipping documentation inside the package.

© 2017 FedEx
Permitted Use

FedEx[®] Express

Shipping, Meet Sustain.


Now, getting it there on time there sustainably, because Target Neutral to use carbon envelope shipment. Of course, from 100% recycled content.

It's part of EarthSmart[®] — For a more sustainable world.

Go to earthsmart.fedex.com

FedEx
TRK# 7730 9750 1453
0201

SH ZSYA



*1790381 08/29 55211/3309/DCRS

FRI - 31 AUG 10:30A
MORNING 2DAY[®] Int

ASR
85004
PHX
AZ-US

ts Only

with the container and
ns and conditions and
pplicable FedEx
urrent FedEx Service

ess services,
to fedex.com,
on.



RT 277
ST 1.3
1 10:30 1453
D 08-31

insert shipping document here.

United States Department of the Interior
Bureau of Land Management
 DIV OF LANDS, MINRLS & ENERGY
 ONE N CENTRAL AVE
 PHOENIX, AZ 85004 -4427
 Phone: 602-417-9200

Receipt

No: 4255312

Transaction #: 4370849	
Date of Transaction: 09/04/2018	
CUSTOMER:	
LIBERTY STAR URANIUM & METALS CORP 5610 E SUTLER LN TUCSON, AZ 85712-5237 US	

LINE #	QTY	DESCRIPTION	REMARKS	UNIT PRICE	TOTAL
1	1.00	LOCATABLE MINERALS / MINING CLAIMS- NOT NEW-UNADJUD, ONE AUTH NO. ONLY / MINING CLAIM MONEY RECEIVED CASES: AMC411030/\$14880.00	MAINT 2019/96	- n/a -	14880.00
TOTAL:					\$14,880.00

PAYMENT INFORMATION			
1	AMOUNT:	10230.00	POSTMARKED: N/A
	TYPE:	CHECK	RECEIVED: 08/31/2018
	CHECK NO:	2191	
	NAME:	LIBERTY STAR URANIUM & METALS CORP 5610 E SUTLER LN TUCSON AZ 85712-5237 US	
2	AMOUNT:	4495.00	POSTMARKED: N/A
	TYPE:	CHECK	RECEIVED: 08/31/2018
	CHECK NO:	2192	
	NAME:	LIBERTY STAR URANIUM & METALS CORP 5610 E SUTLER LN TUCSON AZ 85712-5237 US	
3	AMOUNT:	155.00	POSTMARKED: N/A
	TYPE:	CHECK	RECEIVED: 08/31/2019
	CHECK NO:	2193	
	NAME:	LIBERTY STAR URANIUM & METALS CORP 5610 E SUTLER LN TUCSON AZ 85712-5237 US	

REMARKS
<i>copied exactly as is - full</i>

This receipt was generated by the automated BLM Collections and Billing System and is a paper representation of a portion of the official electronic record contained therein.

United States Department of the Interior
Bureau of Land Management
 DIV OF LANDS, MINRLS & ENERGY
 ONE N CENTRAL AVE
 PHOENIX, AZ 85004 -4427
 Phone: 602-417-9200

Receipt

No: 4256048

Transaction #: 4371592	
Date of Transaction: 09/05/2018	
CUSTOMER:	
LIBERTY STAR URANIUM & METALS CORP 5610 E SUTLER LN TUCSON,AZ 85712-5237 US	

LINE #	QTY	DESCRIPTION	REMARKS	UNIT PRICE	TOTAL
1	1.00	LOCATABLE MINERALS / MINING CLAIMS- NOT NEW-UNADJUD,ONE AUTH NO. ONLY / MINING CLAIM MONEY RECEIVED CASES: AMC411030/\$14880.00	MAINT 2019/96	- n/a -	14880.00
TOTAL:					\$14,880.00

PAYMENT INFORMATION			
1	AMOUNT:	10230.00	POSTMARKED: N/A
	TYPE:	CHECK	RECEIVED: 08/31/2018
	CHECK NO:	2191	
	NAME:	LIBERTY STAR URANIUM & METALS CORP BOX 32909 TUCSON AZ 85751 US	
2	AMOUNT:	4495.00	POSTMARKED: N/A
	TYPE:	CHECK	RECEIVED: 08/31/2018
	CHECK NO:	2192	
	NAME:	LIBERTY STAR URANIUM & METALS CORP BOX 32909 TUCSON AZ 85751 US	
3	AMOUNT:	155.00	POSTMARKED: N/A
	TYPE:	CHECK	RECEIVED: 08/31/2018
	CHECK NO:	2193	
	NAME:	LIBERTY STAR URANIUM & METALS CORP BOX 32909 TUCSON AZ 85751 US	

REMARKS

This receipt was generated by the automated BLM Collections and Billing System and is a paper representation of a portion of the official electronic record contained therein.

411030

United States Department of the Interior
Bureau of Land Management
 DIV OF LANDS, MINRLS & ENERGY
 ONE N CENTRAL AVE
 PHOENIX, AZ 85004 -4427
 Phone: 602-417-9200

Receipt

No: 4256048

Transaction #: 4371592		<i>corrected receipt</i>
Date of Transaction: 09/05/2018		
CUSTOMER:		
LIBERTY STAR URANIUM & METALS CORP 5610 E SUTLER LN TUCSON, AZ 85712-5237 US		

LINE #	QTY	DESCRIPTION	REMARKS	UNIT PRICE	TOTAL
1	1.00	LOCATABLE MINERALS / MINING CLAIMS- NOT NEW-UNADJUD, ONE AUTH NO. ONLY / MINING CLAIM MONEY RECEIVED CASES: AMC411030/\$14880.00	MAINT 2019/96	- n/a -	14880.00
TOTAL:					\$14,880.00

PAYMENT INFORMATION			
1	AMOUNT:	10230.00	POSTMARKED: N/A
	TYPE:	CHECK	RECEIVED: 08/31/2018
	CHECK NO:	2191	
	NAME:	LIBERTY STAR URANIUM & METALS CORP BOX 32909 TUCSON AZ 85751 US	
2	AMOUNT:	4495.00	POSTMARKED: N/A
	TYPE:	CHECK	RECEIVED: 08/31/2018
	CHECK NO:	2192	
	NAME:	LIBERTY STAR URANIUM & METALS CORP BOX 32909 TUCSON AZ 85751 US	
3	AMOUNT:	155.00	POSTMARKED: N/A
	TYPE:	CHECK	RECEIVED: 08/31/2018
	CHECK NO:	2193	
	NAME:	LIBERTY STAR URANIUM & METALS CORP BOX 32909 TUCSON AZ 85751 US	

REMARKS

This receipt was generated by the automated BLM Collections and Billing System and is a paper representation of a portion of the official electronic record contained therein.

daily.cbs.MC.20180904_09042104.outAZ
DEPARTMENT OF INTERIOR BUREAU OF LAND MANAGEMENT
CBS COLLECTIONS IMPORT
daily.cbs.MC.20180904_09042104.out AZ
REJECTED TRANSACTIONS
Sep 4 21:06

TRANS TYPE	SERIAL NUMBER	ACTION DT	CODE	REMARKS	PEND	RECEIPT NO	CBS ID	ADDITIONAL INFORMATION
ADD	AMC411030	08312019	392	\$155.00;1		4255312	2616248	TRANS ID: 4370849 CASE TYPE: 384101 CBS OFFC: LLAZ920000 CBS LOGIN: TCOLADON

FUTURE DATES NOT ALLOWED FOR MINING CLAIMS CASES

TINA -
LOOKS LIKE
A TYPO ON
THE CBS
TRANSACTION.
Rick

United States Department of the Interior
Bureau of Land Management
 DIV OF LANDS, MINRLS & ENERGY
 ONE N CENTRAL AVE
 PHOENIX, AZ 85004 -4427
 Phone: 602-417-9200

Receipt

No: 4255312

Transaction #: 4370849	
Date of Transaction: 09/04/2018	
CUSTOMER:	
LIBERTY STAR URANIUM & METALS CORP 5610 E SUTLER LN TUCSON, AZ 85712-5237 US	

LINE #	QTY	DESCRIPTION	REMARKS	UNIT PRICE	TOTAL
1	1.00	LOCATABLE MINERALS / MINING CLAIMS- NOT NEW-UNADJUD, ONE AUTH NO. ONLY / MINING CLAIM MONEY RECEIVED CASES: AMC411030/\$14880.00	MAINT 2019/96	- n/a -	14880.00
TOTAL:					\$14,880.00

PAYMENT INFORMATION			
1	AMOUNT:	10230.00	POSTMARKED: N/A
	TYPE:	CHECK	RECEIVED: 08/31/2018
	CHECK NO:	2191	
	NAME:	LIBERTY STAR URANIUM & METALS CORP 5610 E SUTLER LN TUCSON AZ 85712-5237 US	
2	AMOUNT:	4495.00	POSTMARKED: N/A
	TYPE:	CHECK	RECEIVED: 08/31/2018
	CHECK NO:	2192	
	NAME:	LIBERTY STAR URANIUM & METALS CORP 5610 E SUTLER LN TUCSON AZ 85712-5237 US	
3	AMOUNT:	155.00	POSTMARKED: N/A
	TYPE:	CHECK	RECEIVED: 08/31/2019
	CHECK NO:	2193	
	NAME:	LIBERTY STAR URANIUM & METALS CORP 5610 E SUTLER LN TUCSON AZ 85712-5237 US	

**DEPARTMENT OF THE INTERIOR
BUREAU OF LAND MANAGEMENT
MINING CLAIMS**

MC Maintenance Fees Paid Through the BLM Pay Portal

CBS Receipt: 3869444

Printed For Lead File # AMC411039

Agency Tracking ID: 1498148747

Assessment Year: 2018

Number of BLM Serial Nr: 57

Paid On: 06/22/2017

Total Amount Paid: \$8,835.00

Claim Name	BLM Serial No	Lead File No	Amount Paid
HM 87	AMC411039	AMC411039	\$155.00
HM 88	AMC411040	AMC411039	\$155.00
HM 89	AMC411041	AMC411039	\$155.00
HM 90	AMC411042	AMC411039	\$155.00
HM 91	AMC411043	AMC411039	\$155.00
HM 92	AMC411044	AMC411039	\$155.00
HM 93	AMC411045	AMC411039	\$155.00
HM 94	AMC411046	AMC411039	\$155.00
HM 95	AMC411047	AMC411039	\$155.00
HM 96	AMC411048	AMC411039	\$155.00
HM 97	AMC411049	AMC411039	\$155.00
HM 98	AMC411050	AMC411039	\$155.00
HM 99	AMC411051	AMC411039	\$155.00
HM 100	AMC411052	AMC411039	\$155.00
HM 101	AMC411053	AMC411039	\$155.00
HM 102	AMC411054	AMC411039	\$155.00
HM 103	AMC411055	AMC411039	\$155.00
HM 104	AMC411056	AMC411039	\$155.00
HM 105	AMC411057	AMC411039	\$155.00
HM 106	AMC411058	AMC411039	\$155.00
HM 107	AMC411059	AMC411039	\$155.00
HM 108	AMC411060	AMC411039	\$155.00
HM 109	AMC411061	AMC411039	\$155.00
HM 110	AMC411062	AMC411039	\$155.00
HM 111	AMC411063	AMC411039	\$155.00
HM 112	AMC411064	AMC411039	\$155.00
HM 113	AMC411065	AMC411039	\$155.00
HM 114	AMC411066	AMC411039	\$155.00
HM 115	AMC411067	AMC411039	\$155.00
HM 116	AMC411068	AMC411039	\$155.00
HM 117	AMC411069	AMC411039	\$155.00
HM 118	AMC411070	AMC411039	\$155.00
HM 119	AMC411071	AMC411039	\$155.00
HM 120	AMC411072	AMC411039	\$155.00
HM 121	AMC411073	AMC411039	\$155.00
HM 122	AMC411074	AMC411039	\$155.00

Run Date: 07/20/17

Run Time: 10:48 AM

**DEPARTMENT OF THE INTERIOR
BUREAU OF LAND MANAGEMENT
MINING CLAIMS**

MC Maintenance Fees Paid Through the BLM Pay Portal

CBS Receipt: 3869444

Printed For Lead File # AMC411039

Agency Tracking ID: 1498148747

Assessment Year: 2018

Number of BLM Serial Nr: 57

Paid On: 06/22/2017

Total Amount Paid: \$8,835.00

Claim Name	BLM Serial No	Lead File No	Amount Paid
HM 123	AMC411075	AMC411039	\$155.00
HM 124	AMC411076	AMC411039	\$155.00
HM 125	AMC411077	AMC411039	\$155.00
HM 126	AMC411078	AMC411039	\$155.00
HM 127	AMC411079	AMC411039	\$155.00
HM 128	AMC411080	AMC411039	\$155.00
HM 129	AMC411081	AMC411039	\$155.00
HM 130	AMC411082	AMC411039	\$155.00
HM 131	AMC411083	AMC411039	\$155.00
HM 132	AMC411084	AMC411039	\$155.00
HM 133	AMC411085	AMC411039	\$155.00
HM 134	AMC411086	AMC411039	\$155.00
HM 135	AMC411087	AMC411039	\$155.00
HM 136	AMC411088	AMC411039	\$155.00
HM 137	AMC411089	AMC411039	\$155.00
HM 138	AMC411090	AMC411039	\$155.00
HM 139	AMC411091	AMC411039	\$155.00
HM 140	AMC411092	AMC411039	\$155.00
HM 141	AMC411093	AMC411039	\$155.00
HM 142	AMC411094	AMC411039	\$155.00
HM 143	AMC411095	AMC411039	\$155.00

NO WARRANTY IS MADE BY BLM FOR USE OF THE DATA FOR PURPOSES NOT INTENDED BY BLM

**United States Department of the Interior
Bureau of Land Management
BUSINESS & SUPPORT SVCS DIV
ONE N CENTRAL AVE SUITE 800
PHOENIX, AZ 85004 -4427
Phone: 602-417-9200**

Receipt

No: 3869444

Transaction #: 3978415	
Date of Transaction: 06/22/2017	
CUSTOMER:	
JIM BRISCOE JABA INC. 5610 E SUTLER LANE TUCSON, AZ 85712 US	

LINE #	QTY	DESCRIPTION	REMARKS	UNIT PRICE	TOTAL
1	1.00	LOCATABLE MINERALS / MINING CLAIMS- NOT NEW-UNADJUD, ONE AUTH NO. ONLY / MINING CLAIM MONEY RECEIVED CASES: AMC411090/\$8835.00		- n/a -	8835.00
TOTAL:					\$8,835.00

PAYMENT INFORMATION					
NOTE: Items will appear on credit card statement as "BLM O Mining Claim".					
1	AMOUNT:	8835.00	POSTMARKED:	N/A	
	TYPE:	CREDIT CARD	RECEIVED:	06/22/2017	
	NAME:	JIM BRISCOE JABA INC. 5610 E SUTLER LANE TUCSON AZ 85712 US			
	CARD NO:	XXXXXXXXXXXX6748	AUTH CODE:	64161G	
	NAME ON CARD:	JIM BRISCOE JABA INC.			
	EXPIRES:	03/2021			
	SIGNATURE:				

REMARKS

This receipt was generated by the automated BLM Collections and Billing System and is a paper representation of a portion of the official electronic record contained therein.



LIBERTY STAR
URANIUM & METALS CORP.

United States Department of the Interior
Bureau of Land Management
Arizona State Office
One North Central Avenue
Phoenix, Arizona 85004-2203

411030
411039
RECEIVED
BLM AZ STATE OFFICE
2016 JUL 22 A 9:49
PHOENIX, ARIZONA


Re: Filing- 2017 Certificate of Payment for Rental & Maintenance Fees

Dear BLM Official,

Please find the enclosed the Certificate of Payment for Rental and Maintenance Fees covering fifty seven (57) HM and nine (9) TS unpatented lode mining claims located in Cochise County, AZ. We understand the 2016-2017 maintenance fee is \$155 per claim, this making a total of ten thousand two hundred thirty dollars (\$10,230). A company check in this amount is attached.

Thank you for your time and attention to our request.

Very truly yours,



James A. Briscoe
CEO

Liberty Star Uranium & Metals Corp.
520-907-9492
JBriscoe@LibertyStarUranium.com



UNITED STATES
DEPARTMENT OF THE INTERIOR
BUREAU OF LAND MANAGEMENT
**MAINTENANCE FEE PAYMENT FORM FOR
LODE CLAIMS, MILL SITES, AND TUNNEL SITES**

Remitter Name: Liberty Star Uranium & Metals Corp.
 Mailing Address: 5610 E.Sutler Lane
 City, State, Zip: Tucson, AZ 85712

Check here if this is a change of address.

FOR COUNTY RECORDER'S USE

No. of claims/sites 66
 x \$155 ~~x \$140~~ per claim/site
 Total due BLM \$ 10,230

- The maintenance fee may be paid by cash, check, money order, Bureau of Land Management (BLM) Declining Deposit Account, or credit card (VISA, American Express, Discover, or MasterCard). Payments must be remitted to the BLM State Office where your claim or site is recorded and received on or before September 1. If the payment is mailed, the envelope must be postmarked by a bona fide delivery service on or before September 1 and received at the proper BLM State Office within 15 calendar days after the due date. Payments may also be made by telephone using a credit card. A complete listing of BLM State Offices with their addresses and phone numbers can be found at <http://www.blm.gov>.
- The maintenance fee for the following claim(s)/site(s) applies to the assessment year 2016-2017

CLAIM/SITE NAME	BLM SERIAL NO.
Please See Attached	

RECEIVED
 BLM STATE OFFICE
 2016 JUL 22 A 9 48
 PHOENIX, ARIZONA

Use a separate sheet for additional claim/site names, serial numbers, and claimant names and addresses.

(Continued on page 2)

RECEIPT # 3013134

DEPARTMENT OF THE INTERIOR
BUREAU OF LAND MANAGEMENT
MINING CLAIMS

Customer Information - WITH Serial No. and Claim Name

ACTIVE CLAIMS

Admin State: AZ
Geo State: AZ

LIBERTY STAR URANIUM & METALS
5610 E SUTLER LN
TUCSON, AZ 85712-5237

CUSTOMER ID: 2264607

<u>Serial No.</u>	<u>Claim Name/Number</u>	<u>Lead Serial No.</u>	<u>Disposition</u>
AMC411030	TS 168	AMC411030	ACTIVE
AMC411031	TS 169	AMC411030	ACTIVE
AMC411032	TS 170	AMC411030	ACTIVE
AMC411033	TS 171	AMC411030	ACTIVE
AMC411034	TS 172	AMC411030	ACTIVE
AMC411035	TS 173	AMC411030	ACTIVE
AMC411036	TS 174	AMC411030	ACTIVE
AMC411037	TS 175	AMC411030	ACTIVE
AMC411038	TS 176	AMC411030	ACTIVE
AMC411039	HM 87	AMC411039	ACTIVE
AMC411040	HM 88	AMC411039	ACTIVE
AMC411041	HM 89	AMC411039	ACTIVE
AMC411042	HM 90	AMC411039	ACTIVE
AMC411043	HM 91	AMC411039	ACTIVE
AMC411044	HM 92	AMC411039	ACTIVE
AMC411045	HM 93	AMC411039	ACTIVE
AMC411046	HM 94	AMC411039	ACTIVE
AMC411047	HM 95	AMC411039	ACTIVE
AMC411048	HM 96	AMC411039	ACTIVE
AMC411049	HM 97	AMC411039	ACTIVE
AMC411050	HM 98	AMC411039	ACTIVE
AMC411051	HM 99	AMC411039	ACTIVE
AMC411052	HM 100	AMC411039	ACTIVE
AMC411053	HM 101	AMC411039	ACTIVE
AMC411054	HM 102	AMC411039	ACTIVE
AMC411055	HM 103	AMC411039	ACTIVE
AMC411056	HM 104	AMC411039	ACTIVE
AMC411057	HM 105	AMC411039	ACTIVE
AMC411058	HM 106	AMC411039	ACTIVE
AMC411059	HM 107	AMC411039	ACTIVE
AMC411060	HM 108	AMC411039	ACTIVE
AMC411061	HM 109	AMC411039	ACTIVE
AMC411062	HM 110	AMC411039	ACTIVE
AMC411063	HM 111	AMC411039	ACTIVE
AMC411064	HM 112	AMC411039	ACTIVE
AMC411065	HM 113	AMC411039	ACTIVE
AMC411066	HM 114	AMC411039	ACTIVE
AMC411067	HM 115	AMC411039	ACTIVE
AMC411068	HM 116	AMC411039	ACTIVE
AMC411069	HM 117	AMC411039	ACTIVE
AMC411070	HM 118	AMC411039	ACTIVE
AMC411071	HM 119	AMC411039	ACTIVE
AMC411072	HM 120	AMC411039	ACTIVE

RECEIVED
 BLM ARIZONA STATE OFFICE
 2016 JUL 22 A 9:49

NO WARRANTY IS MADE BY BLM
FOR USE OF THE DATA FOR
PURPOSES NOT INTENDED BY BLM

DEPARTMENT OF THE INTERIOR
BUREAU OF LAND MANAGEMENT
MINING CLAIMS

Customer Information - WITH Serial No. and Claim Name

ACTIVE CLAIMS

Page 2 of 2

<u>Serial No.</u>	<u>Claim Name/Number</u>	<u>Lead Serial No.</u>	<u>Disposition</u>
AMC411073	HM 121	AMC411039	ACTIVE
AMC411074	HM 122	AMC411039	ACTIVE
AMC411075	HM 123	AMC411039	ACTIVE
AMC411076	HM 124	AMC411039	ACTIVE
AMC411077	HM 125	AMC411039	ACTIVE
AMC411078	HM 126	AMC411039	ACTIVE
AMC411079	HM 127	AMC411039	ACTIVE
AMC411080	HM 128	AMC411039	ACTIVE
AMC411081	HM 129	AMC411039	ACTIVE
AMC411082	HM 130	AMC411039	ACTIVE
AMC411083	HM 131	AMC411039	ACTIVE
AMC411084	HM 132	AMC411039	ACTIVE
AMC411085	HM 133	AMC411039	ACTIVE
AMC411086	HM 134	AMC411039	ACTIVE
AMC411087	HM 135	AMC411039	ACTIVE
AMC411088	HM 136	AMC411039	ACTIVE
AMC411089	HM 137	AMC411039	ACTIVE
AMC411090	HM 138	AMC411039	ACTIVE
AMC411091	HM 139	AMC411039	ACTIVE
AMC411092	HM 140	AMC411039	ACTIVE
AMC411093	HM 141	AMC411039	ACTIVE
AMC411094	HM 142	AMC411039	ACTIVE
AMC411095	HM 143	AMC411039	ACTIVE

Number of ACTIVE cases: 66

RECEIVED
BLM AZ STATE OFFICE
2016 JUL 22 A 9:49
PHOENIX, ARIZONANO WARRANTY IS MADE BY BLM
FOR USE OF THE DATA FOR
PURPOSES NOT INTENDED BY BLM

United States Department of the Interior
Bureau of Land Management
 DIV OF LANDS, MINRLS & ENERGY
 ONE N CENTRAL AVE
 PHOENIX, AZ 85004 -4427
 Phone: 602-417-9200

Receipt

No: 3613134

Transaction #: 3716678	
Date of Transaction: 07/25/2016	
CUSTOMER:	
LIBERTY STAR URANIUM & METALS CORP 5610 E SUTLER LN TUCSON, AZ 85712-5237 US	

LINE #	QTY	DESCRIPTION	REMARKS	UNIT PRICE	TOTAL
1	1.00	LOCATABLE MINERALS / MINING CLAIMS- NOT NEW-UNADJUD, ONE AUTH NO. ONLY / MINING CLAIM MONEY RECEIVED CASES: AMC411030/\$10230.00	MAINT FEE 2017 - 66	- n/a -	10230.00
TOTAL:					\$10,230.00

PAYMENT INFORMATION			
1	AMOUNT:	10230.00	POSTMARKED: 07/21/2016
	TYPE:	CHECK	RECEIVED: 07/22/2016
	CHECK NO:	2122	
	NAME:	LIBERTY STAR URANIUM & METALS CORP PO BOX 32909 TUCSON AZ 85751 US	

REMARKS

This receipt was generated by the automated BLM Collections and Billing System and is a paper representation of a portion of the official electronic record contained therein.

ENTERED
 JUL 26 2016
 BY: *[Signature]*

FedEx®

ress

Page 1 of 1

ORIGIN ID:TUSA (520) 721-1375
MARY PERRY

5610 SUTLER LANE

TUCSON, AZ 85712
UNITED STATES US

SHIP DATE: 21 JUL 16
ACTWGT: 0.50 LB
CAD: 101030946/NET3700

BILL SENDER

TO BUSINESS & SUPPORT SVCS. DIVISION
US DEPT OF THE INTERIOR, BLM
1 N CENTRAL AVE STE 800

PHOENIX AZ 85004

(602) 417-9200

INV.


PO.

REF. MAINTENANCE FEES LBSR&JABA

DEPT:



54-JT6C8D114EB



TRK# 7768 1634 5888
0201

FRI - 22 JUL 3:00P
STANDARD OVERNIGHT

XH ZSYA

ASR
85004
AZ-US PHX



Extremely Urgent

Do not ship liquids, blood, or clinical specimens in this packaging.

◀ Insert shipping document here.

FedEx

Express

RECEIVED
BLM AZ STATE OFFICE
2016 JUL 22 A 9:51
PHOENIX, ARIZONA

Envelope

earthsmart
FedEx carbon-neutral
envelope shipping

Align top of FedEx Express shipping label here.

© 2016 FedEx Corporation. All rights reserved. FedEx, the FedEx logo, and FedEx Express are trademarks of FedEx Corporation. All other marks are the property of their respective owners.



411030

411039

United States Department of the Interior
Bureau of Land Management
Arizona State Office
One North Central Avenue
Phoenix, Arizona 85004-2203

Re: Filing- 2016 Certificate of Payment for Rental & Maintenance Fees

Dear BLM Official,

Please find the enclosed the Certificate of Payment for Rental and Maintenance Fees covering fifty seven (57) HM and nine (9) TS unpatented lode mining claims located in Mohave County, AZ. We understand the 2015-2016 maintenance fee is \$155 per claim, this making a total of ten thousand two hundred thirty dollars (\$10,230). A company check in this amount is attached.

Thank you for your time and attention to our request.

Very truly yours,

James A. Briscoe
CEO
Liberty Star Uranium & Metals Corp.
520-907-9492
JBriscoe@LibertyStarUranium.com

RECEIVED
BLM AZ STATE OFFICE
2015 AUG 27 A 10: 04
PHOENIX, ARIZONA

ENTERED
AUG 31 2015



DEPARTMENT OF THE INTERIOR
 BUREAU OF LAND MANAGEMENT
 MINING CLAIMS
 Customer Information - WITH Serial No. and Claim Name

ACTIVE CLAIMS

Run # obCate: 07/27/2015 12:37

Page 1 of 2

Admin State: AZ
 Geo State: AZ

LIBERTY STAR URANIUM & METALS
 5610 E SUTLER LN
 TUCSON, AZ 85712-5237

CUSTOMER ID: 2264607

<u>Serial No.</u>	<u>Claim Name/Number</u>	<u>Lead Serial No.</u>	<u>Disposition</u>
AMC411030	TS 168	AMC411030	ACTIVE
AMC411031	TS 169	AMC411030	ACTIVE
AMC411032	TS 170	AMC411030	ACTIVE
AMC411033	TS 171	AMC411030	ACTIVE
AMC411034	TS 172	AMC411030	ACTIVE
AMC411035	TS 173	AMC411030	ACTIVE
AMC411036	TS 174	AMC411030	ACTIVE
AMC411037	TS 175	AMC411030	ACTIVE
AMC411038	TS 176	AMC411030	ACTIVE
AMC411039	HM 87	AMC411039	ACTIVE
AMC411040	HM 88	AMC411039	ACTIVE
AMC411041	HM 89	AMC411039	ACTIVE
AMC411042	HM 90	AMC411039	ACTIVE
AMC411043	HM 91	AMC411039	ACTIVE
AMC411044	HM 92	AMC411039	ACTIVE
AMC411045	HM 93	AMC411039	ACTIVE
AMC411046	HM 94	AMC411039	ACTIVE
AMC411047	HM 95	AMC411039	ACTIVE
AMC411048	HM 96	AMC411039	ACTIVE
AMC411049	HM 97	AMC411039	ACTIVE
AMC411050	HM 98	AMC411039	ACTIVE
AMC411051	HM 99	AMC411039	ACTIVE
AMC411052	HM 100	AMC411039	ACTIVE
AMC411053	HM 101	AMC411039	ACTIVE
AMC411054	HM 102	AMC411039	ACTIVE
AMC411055	HM 103	AMC411039	ACTIVE
AMC411056	HM 104	AMC411039	ACTIVE
AMC411057	HM 105	AMC411039	ACTIVE
AMC411058	HM 106	AMC411039	ACTIVE
AMC411059	HM 107	AMC411039	ACTIVE
AMC411060	HM 108	AMC411039	ACTIVE
AMC411061	HM 109	AMC411039	ACTIVE
AMC411062	HM 110	AMC411039	ACTIVE
AMC411063	HM 111	AMC411039	ACTIVE
AMC411064	HM 112	AMC411039	ACTIVE
AMC411065	HM 113	AMC411039	ACTIVE
AMC411066	HM 114	AMC411039	ACTIVE
AMC411067	HM 115	AMC411039	ACTIVE
AMC411068	HM 116	AMC411039	ACTIVE
AMC411069	HM 117	AMC411039	ACTIVE
AMC411070	HM 118	AMC411039	ACTIVE
AMC411071	HM 119	AMC411039	ACTIVE
AMC411072	HM 120	AMC411039	ACTIVE

RECEIVED
 BLM AZ STATE OFFICE
 2015 AUG 27 A 10:05

NO WARRANTY IS MADE BY BLM
 FOR USE OF THE DATA FOR
 PURPOSES NOT INTENDED BY BLM

DEPARTMENT OF THE INTERIOR
BUREAU OF LAND MANAGEMENT
MINING CLAIMS
Customer Information - WITH Serial No. and Claim Name

ACTIVE CLAIMS

Run # obCate: 07/27/2015 12:37

Page 2 of 2

<u>Serial No.</u>	<u>Claim Name/Number</u>	<u>Lead Serial No.</u>	<u>Disposition</u>
AMC411073	HM 121	AMC411039	ACTIVE
AMC411074	HM 122	AMC411039	ACTIVE
AMC411075	HM 123	AMC411039	ACTIVE
AMC411076	HM 124	AMC411039	ACTIVE
AMC411077	HM 125	AMC411039	ACTIVE
AMC411078	HM 126	AMC411039	ACTIVE
AMC411079	HM 127	AMC411039	ACTIVE
AMC411080	HM 128	AMC411039	ACTIVE
AMC411081	HM 129	AMC411039	ACTIVE
AMC411082	HM 130	AMC411039	ACTIVE
AMC411083	HM 131	AMC411039	ACTIVE
AMC411084	HM 132	AMC411039	ACTIVE
AMC411085	HM 133	AMC411039	ACTIVE
AMC411086	HM 134	AMC411039	ACTIVE
AMC411087	HM 135	AMC411039	ACTIVE
AMC411088	HM 136	AMC411039	ACTIVE
AMC411089	HM 137	AMC411039	ACTIVE
AMC411090	HM 138	AMC411039	ACTIVE
AMC411091	HM 139	AMC411039	ACTIVE
AMC411092	HM 140	AMC411039	ACTIVE
AMC411093	HM 141	AMC411039	ACTIVE
AMC411094	HM 142	AMC411039	ACTIVE
AMC411095	HM 143	AMC411039	ACTIVE

Number of ACTIVE cases: 66

RECEIVED
BLM AZ STATE OFFICE

2015 AUG 27 A 10:05

RECEIVED
BLM AZ STATE OFFICE

NO WARRANTY IS MADE BY BLM
FOR USE OF THE DATA FOR
PURPOSES NOT INTENDED BY BLM

United States Department of the Interior
Bureau of Land Management
 LANDS/RECREATION & PLANNING
 ONE N CENTRAL AVE
 PHOENIX, AZ 85004 -2203
 Phone: 602-417-9200

Receipt

No: 3379983

Transaction #: 3478250	
Date of Transaction: 08/28/2015	
CUSTOMER:	
LIBERTY STAR URANIUM & METALS CORP 5610 E SUTLER LN TUCSON, AZ 85712-5237 US	

LINE #	QTY	DESCRIPTION	REMARKS	UNIT PRICE	TOTAL
1	1.00	LOCATABLE MINERALS / MINING CLAIMS-NOT NEW-UNADJUD, ONE AUTH NO. ONLY / MINING CLAIM MONEY RECEIVED CASES: AMC411030/\$10230.00	MAINT FEE PYMNT - 66 2016	- n/a -	10230.00
TOTAL:					\$10,230.00

PAYMENT INFORMATION					
1	AMOUNT:	10230.00	POSTMARKED:	08/26/2015	
	TYPE:	CHECK	RECEIVED:	08/27/2015	
	CHECK NO:	2094			
	NAME:	LIBERTY STAR URANIUM & METALS CORP PO BOX 32909 TUCSON AZ 85751 US			

REMARKS

This receipt was generated by the automated BLM Collections and Billing System and is a paper representation of a portion of the official electronic record contained therein.

AMC 411030
411039

UNITED STATES
DEPARTMENT OF THE INTERIOR
BUREAU OF LAND MANAGEMENT
**MAINTENANCE FEE PAYMENT FORM FOR
LODE CLAIMS, MILL SITES, AND TUNNEL SITES**

Remitter Name: Liberty Star Uranium & Metals Corp.

Mailing Address: 5610 E. Sutler Lane

City, State, Zip: Tucson, AZ 85712

Check here if this is a change of address.

FOR COUNTY RECORDER'S USE

No. of claims/sites 66
x \$155 ~~x \$140~~ per claim/site
Total due BLM \$ 10,230

- The maintenance fee may be paid by cash, check, money order, Bureau of Land Management (BLM) Declining Deposit Account, or credit card (VISA, American Express, Discover, or MasterCard). Payments must be remitted to the BLM State Office where your claim or site is recorded and received on or before September 1. If the payment is mailed, the envelope must be postmarked by a bona fide delivery service on or before September 1 and received at the proper BLM State Office within 15 calendar days after the due date. Payments may also be made by telephone using a credit card. A complete listing of BLM State Offices with their addresses and phone numbers can be found at <http://www.blm.gov>.
- The maintenance fee for the following claim(s)/site(s) applies to the assessment year 2015.

CLAIM/SITE NAME	BLM SERIAL NO.
Please See Attached	

RECEIVED
 BLM STATE OFFICE
 2015 JUL 11 A 9:35
 TUCSON, ARIZONA

Use a separate sheet for additional claim/site names, serial numbers, and claimant names and addresses.

(Continued on page 2)

ENTERED
 JUL 15 2014
 BY: RAM
 Receipt # 3076219

DEPARTMENT OF THE INTERIOR
BUREAU OF LAND MANAGEMENT
MINING CLAIMS
Customer Information - WITH Serial No. and Claim Name

ACTIVE CLAIMS

Run Date: 07/08/2014 02:46 PM

Page 1 of 2

Admin State: AZ
Geo State: AZ

LIBERTY STAR URANIUM & METALS
5610 E SUTLER LN
TUCSON, AZ 85712-5237

CUSTOMER ID: 2264607

<u>Serial No.</u>	<u>Claim Name/Number</u>	<u>Lead Serial No.</u>	<u>Disposition</u>
AMC411030	TS 168	AMC411030	ACTIVE
AMC411031	TS 169	AMC411030	ACTIVE
AMC411032	TS 170	AMC411030	ACTIVE
AMC411033	TS 171	AMC411030	ACTIVE
AMC411034	TS 172	AMC411030	ACTIVE
AMC411035	TS 173	AMC411030	ACTIVE
AMC411036	TS 174	AMC411030	ACTIVE
AMC411037	TS 175	AMC411030	ACTIVE
AMC411038	TS 176	AMC411030	ACTIVE
AMC411039	HM 87	AMC411039	ACTIVE
AMC411040	HM 88	AMC411039	ACTIVE
AMC411041	HM 89	AMC411039	ACTIVE
AMC411042	HM 90	AMC411039	ACTIVE
AMC411043	HM 91	AMC411039	ACTIVE
AMC411044	HM 92	AMC411039	ACTIVE
AMC411045	HM 93	AMC411039	ACTIVE
AMC411046	HM 94	AMC411039	ACTIVE
AMC411047	HM 95	AMC411039	ACTIVE
AMC411048	HM 96	AMC411039	ACTIVE
AMC411049	HM 97	AMC411039	ACTIVE
AMC411050	HM 98	AMC411039	ACTIVE
AMC411051	HM 99	AMC411039	ACTIVE
AMC411052	HM 100	AMC411039	ACTIVE
AMC411053	HM 101	AMC411039	ACTIVE
AMC411054	HM 102	AMC411039	ACTIVE
AMC411055	HM 103	AMC411039	ACTIVE
AMC411056	HM 104	AMC411039	ACTIVE
AMC411057	HM 105	AMC411039	ACTIVE
AMC411058	HM 106	AMC411039	ACTIVE
AMC411059	HM 107	AMC411039	ACTIVE
AMC411060	HM 108	AMC411039	ACTIVE
AMC411061	HM 109	AMC411039	ACTIVE
AMC411062	HM 110	AMC411039	ACTIVE
AMC411063	HM 111	AMC411039	ACTIVE
AMC411064	HM 112	AMC411039	ACTIVE
AMC411065	HM 113	AMC411039	ACTIVE
AMC411066	HM 114	AMC411039	ACTIVE
AMC411067	HM 115	AMC411039	ACTIVE
AMC411068	HM 116	AMC411039	ACTIVE
AMC411069	HM 117	AMC411039	ACTIVE
AMC411070	HM 118	AMC411039	ACTIVE
AMC411071	HM 119	AMC411039	ACTIVE
AMC411072	HM 120	AMC411039	ACTIVE

2015 JUN 11 A 9:35
 2015 JUN 11 A 9:35

NO WARRANTY IS MADE BY BLM
FOR USE OF THE DATA FOR
PURPOSES NOT INTENDED BY BLM

DEPARTMENT OF THE INTERIOR
BUREAU OF LAND MANAGEMENT
MINING CLAIMS
Customer Information - WITH Serial No. and Claim Name

ACTIVE CLAIMS

Run Date: 07/08/2014 02:46 PM

Page 2 of 2

<u>Serial No.</u>	<u>Claim Name/Number</u>	<u>Lead Serial No.</u>	<u>Disposition</u>
AMC411073	HM 121	AMC411039	ACTIVE
AMC411074	HM 122	AMC411039	ACTIVE
AMC411075	HM 123	AMC411039	ACTIVE
AMC411076	HM 124	AMC411039	ACTIVE
AMC411077	HM 125	AMC411039	ACTIVE
AMC411078	HM 126	AMC411039	ACTIVE
AMC411079	HM 127	AMC411039	ACTIVE
AMC411080	HM 128	AMC411039	ACTIVE
AMC411081	HM 129	AMC411039	ACTIVE
AMC411082	HM 130	AMC411039	ACTIVE
AMC411083	HM 131	AMC411039	ACTIVE
AMC411084	HM 132	AMC411039	ACTIVE
AMC411085	HM 133	AMC411039	ACTIVE
AMC411086	HM 134	AMC411039	ACTIVE
AMC411087	HM 135	AMC411039	ACTIVE
AMC411088	HM 136	AMC411039	ACTIVE
AMC411089	HM 137	AMC411039	ACTIVE
AMC411090	HM 138	AMC411039	ACTIVE
AMC411091	HM 139	AMC411039	ACTIVE
AMC411092	HM 140	AMC411039	ACTIVE
AMC411093	HM 141	AMC411039	ACTIVE
AMC411094	HM 142	AMC411039	ACTIVE
AMC411095	HM 143	AMC411039	ACTIVE

Number of ACTIVE cases: 66

NO WARRANTY IS MADE BY BLM
FOR USE OF THE DATA FOR
PURPOSES NOT INTENDED BY BLM

United States Department of the Interior
Bureau of Land Management
 LANDS/RECREATION & PLANNING
 ONE N CENTRAL AVE
 PHOENIX, AZ 85004 -2203
 Phone: 602-417-9200

Receipt

No: 3076219

Transaction #: 3167419	
Date of Transaction: 07/14/2014	
CUSTOMER:	
LIBERTY STAR URANIUM & METALS CORP 5610 E SUTLER LN TUCSON, AZ 85712-5237 US	

LINE #	QTY	DESCRIPTION	REMARKS	UNIT PRICE	TOTAL
1	1.00	LOCATABLE MINERALS / MINING CLAIMS-NOT NEW-UNADJUD, ONE AUTH NO. ONLY / MINING CLAIM MONEY RECEIVED CASES: AMC411030/\$10230.00	MAINT FEE PYMNT (66) 2015	- n/a -	10230.00
TOTAL:					\$10,230.00

PAYMENT INFORMATION					
1	AMOUNT:	10230.00	POSTMARKED:	07/10/2014	
	TYPE:	CHECK	RECEIVED:	07/11/2014	
	CHECK NO:	2022			
	NAME:	LIBERTY STAR URANIUM & METALS CORP PO BOX 32909 TUCSON AZ 85712-5237 US			

REMARKS

This receipt was generated by the automated BLM Collections and Billing System and is a paper representation of a portion of the official electronic record contained therein.

Pull to open.

Pull to c

RT 276 1 1
5.3
11 11 10
2153
D

Page 1 of 1

FedEx
Express
FedEx

- He
W
Instru
pr
on
th
1. Insert
 2. Remove
 3. Remove
 4. Adhere

From: (520) 721-1375
mary perry
5610 Sutter Lane
Tucson, AZ 85712

Origin ID: TUSA

FedEx
Express



J14101402070326

Ship Date: 10 JUL 14
ActWgt: 0.5 LB
CAD: 101030948/NET3480

Delivery Address Bar Code




Ref #
Invoice #
PO #
Dept #

Claim Maintenance Fees

SHIP TO: (602) 417-9528
BILL SENDER
Business & Support Svcs. Division
US Dept of the Interior, BLM
ONE N CENTRAL AVE STE 800


PHOENIX, AZ 85004



TRK# 7705 6815 2153
6201

FRI - 11 JUL 10:30A
PRIORITY OVERNIGHT
ASR
85004
AZ-US
PHX

XH ZSYA



522G2ED4F720

AMC 411039



United States Department of the Interior
Bureau of Land Management
Arizona State Office
One North Central Avenue
Phoenix, Arizona 85004-2203

Re: Filing-2014 Certificate of Payment for Rental & Maintenance Fees

Dear BLM Official,

Please find enclosed the Certificate of Payment for Rental and Maintenance Fees covering fifty-seven (57) HM and nine (9) TS unpatented lode mining claims, for a total of sixty-six (66) claims located in Cochise County, AZ. We understand the 2014 rental fee is \$140 per claim, this making a total of nine thousand two hundred and forty dollars (\$9,240). Two company checks are attached. One in the amount of (\$7,980) for the 57 HM claims and one in the amount of (\$1,260) for the 9 TS claims.

Thank you for your time and attention to our request.

Very truly yours,

James A. Briscoe
CEO
Liberty Star Uranium & Metals Corp.
520-907-9492
JBriscoe@LibertyStarUranium.com

NO. OF CLAIMS 66
AMOUNT \$9240.00
RECEIPT NO. 2854288
INIT. ASB
** BLM-ASO**

RECEIVED
BLM AZ STATE OFFICE
2013 AUG 13 A 10: 26
PHOENIX, ARIZONA

ENTERED INTO COMPUTER

AUG 21 2013 *TS*



UNITED STATES
DEPARTMENT OF THE INTERIOR
BUREAU OF LAND MANAGEMENT
**MAINTENANCE FEE PAYMENT FORM FOR
LODE CLAIMS, MILL SITES, AND TUNNEL SITES**

Remitter Name: Liberty Star Uranium & Metals Corp.

Mailing Address: 5610 E. Sutler Lane

City, State, Zip: Tucson, AZ 85712

Check here if this is a change of address.

FOR COUNTY RECORDER'S USE

No. of claims/sites 66

x \$140 per claim/site

Total due BLM \$ 9,240

- The maintenance fee may be paid by cash, check, money order, Bureau of Land Management (BLM) Declining Deposit Account, or credit card (VISA, American Express, Discover, or MasterCard). Payments must be remitted to the BLM State Office where your claim or site is recorded and received on or before September 1. If the payment is mailed, the envelope must be postmarked by a bona fide delivery service on or before September 1 and received at the proper BLM State Office within 15 calendar days after the due date. Payments may also be made by telephone using a credit card. A complete listing of BLM State Offices with their addresses and phone numbers can be found at <http://www.blm.gov>.
- The maintenance fee for the following claim(s)/site(s) applies to the assessment year 2013-2014

CLAIM/SITE NAME	BLM SERIAL NO.
Please See Attached	

RECEIVED
 BLM/AZ STATE OFFICE
 2013 AUG 13 A 10:26
 PHOENIX, ARIZONA

Use a separate sheet for additional claim/site names, serial numbers, and claimant names and addresses.

INSTRUCTIONS

1. This is an optional form that may be used to satisfy the requirements for the Bureau of Land Management (BLM) under the provisions of 43 U.S.C. §1744 and 30 U.S.C. §28f and the regulations thereunder (43 CFR part 3834). Since local and State laws may vary, you should contact your local and State agencies where the claims are located to ensure all applicable laws and requirements are satisfied.
2. This form should be used to pay the maintenance fee for lode mining claims, mill sites, and tunnel sites only. To pay the maintenance fee for placer mining claims, use Form 3830-5a.
3. Complete the section for the number of claims and the amount being remitted to the BLM.
4. Enter the year in paragraph 2 for the applicable assessment year.
5. List all mining claim or site names and the BLM serial number associated to the claim or site, if the BLM has notified you what the serial number is. Every attempt should be made to include the current BLM serial number for each claim or site listed.
6. The name and current mailing addresses of the person paying the maintenance fee(s) should be listed at the top of the form. If this is a change of address for a claimant, that should also be noted.
7. If needed, an additional sheet can be used to continue listing claim and site names and BLM serial numbers, or the name and current mailing address of additional claimants.
8. If paying by credit card, you must complete the following credit card information on page 3: (a) exact name on the face of the credit card; (b) amount paid; (c) type of card; (d) credit card number; (e) expiration date of the card; and (f) telephone number. You must also sign on page 3 to show authorization to charge the credit card.

NOTICES

THE PRIVACY ACT and 43 CFR 2.48(d) require that you be furnished with the following information in connection with the information requested by this form.

AUTHORITY: 30 U.S.C. 28f and 43 CFR part 3834 permit collection of the information requested by this form.

PRINCIPAL PURPOSE: The BLM will use the information you provide to record the annual maintenance fee payment for the claims and sites listed and to verify that payment has been made in accordance with 30 U.S.C. 28f and 43 CFR part 3834.

ROUTINE USES: The BLM will only disclose this information in accordance with the provisions at 43 CFR 2.56(b) and (c).

EFFECT OF NOT PROVIDING INFORMATION: Disclosure of the requested information is required by 30 U.S.C. 28f and 43 CFR part 3834 for claimants paying the annual maintenance fee. The use of this specific form when paying the maintenance fee is optional. However, when paying the maintenance fee, it is the requested information on this form that is required to be submitted along with the fee. Failure to submit all the required information will delay the BLM's processing of the information and may preclude the BLM's acceptance of the maintenance fee payment, which may result in forfeiture of the mining claim(s) or site(s) by the claimant.

RECEIVED
BLM AZ STATE OFFICE
2013 AUG 13 A 10:26
PHOENIX, ARIZONA

DEPARTMENT OF THE INTERIOR
 BUREAU OF LAND MANAGEMENT
 MINING CLAIMS
 Customer Information - WITH Serial No. and Claim Name

ACTIVE CLAIMS

Run Date: 07/14/2013 04:57 PM

Page 1 of 2

Admin State: AZ

Geo State: AZ

LIBERTY STAR URANIUM & METALS

5610 E SUTLER LN
 TUCSON, AZ 85712-5237

CUSTOMER ID: 2264607

<u>Serial No.</u>	<u>Claim Name/Number</u>	<u>Lead Serial No.</u>	<u>Disposition</u>
AMC411030	TS 168	AMC411030	ACTIVE
AMC411031	TS 169	AMC411030	ACTIVE
AMC411032	TS 170	AMC411030	ACTIVE
AMC411033	TS 171	AMC411030	ACTIVE
AMC411034	TS 172	AMC411030	ACTIVE
AMC411035	TS 173	AMC411030	ACTIVE
AMC411036	TS 174	AMC411030	ACTIVE
AMC411037	TS 175	AMC411030	ACTIVE
AMC411038	TS 176	AMC411030	ACTIVE
AMC411039	HM 87	AMC411039	ACTIVE
AMC411040	HM 88	AMC411039	ACTIVE
AMC411041	HM 89	AMC411039	ACTIVE
AMC411042	HM 90	AMC411039	ACTIVE
AMC411043	HM 91	AMC411039	ACTIVE
AMC411044	HM 92	AMC411039	ACTIVE
AMC411045	HM 93	AMC411039	ACTIVE
AMC411046	HM 94	AMC411039	ACTIVE
AMC411047	HM 95	AMC411039	ACTIVE
AMC411048	HM 96	AMC411039	ACTIVE
AMC411049	HM 97	AMC411039	ACTIVE
AMC411050	HM 98	AMC411039	ACTIVE
AMC411051	HM 99	AMC411039	ACTIVE
AMC411052	HM 100	AMC411039	ACTIVE
AMC411053	HM 101	AMC411039	ACTIVE
AMC411054	HM 102	AMC411039	ACTIVE
AMC411055	HM 103	AMC411039	ACTIVE
AMC411056	HM 104	AMC411039	ACTIVE
AMC411057	HM 105	AMC411039	ACTIVE
AMC411058	HM 106	AMC411039	ACTIVE
AMC411059	HM 107	AMC411039	ACTIVE
AMC411060	HM 108	AMC411039	ACTIVE
AMC411061	HM 109	AMC411039	ACTIVE
AMC411062	HM 110	AMC411039	ACTIVE
AMC411063	HM 111	AMC411039	ACTIVE
AMC411064	HM 112	AMC411039	ACTIVE
AMC411065	HM 113	AMC411039	ACTIVE
AMC411066	HM 114	AMC411039	ACTIVE
AMC411067	HM 115	AMC411039	ACTIVE
AMC411068	HM 116	AMC411039	ACTIVE
AMC411069	HM 117	AMC411039	ACTIVE
AMC411070	HM 118	AMC411039	ACTIVE
AMC411071	HM 119	AMC411039	ACTIVE
AMC411072	HM 120	AMC411039	ACTIVE

RECEIVED
 BLM AZ STATE OFFICE
 2013 AUG 13 A 10:27

NO WARRANTY IS MADE BY BLM
 FOR USE OF THE DATA FOR
 PURPOSES NOT INTENDED BY BLM

DEPARTMENT OF THE INTERIOR
BUREAU OF LAND MANAGEMENT
MINING CLAIMS
Customer Information - WITH Serial No. and Claim Name

ACTIVE CLAIMS

Run Date: 07/14/2013 04:57 PM

Page 2 of 2

<u>Serial No.</u>	<u>Claim Name/Number</u>	<u>Lead Serial No.</u>	<u>Disposition</u>
AMC411073	HM 121	AMC411039	ACTIVE
AMC411074	HM 122	AMC411039	ACTIVE
AMC411075	HM 123	AMC411039	ACTIVE
AMC411076	HM 124	AMC411039	ACTIVE
AMC411077	HM 125	AMC411039	ACTIVE
AMC411078	HM 126	AMC411039	ACTIVE
AMC411079	HM 127	AMC411039	ACTIVE
AMC411080	HM 128	AMC411039	ACTIVE
AMC411081	HM 129	AMC411039	ACTIVE
AMC411082	HM 130	AMC411039	ACTIVE
AMC411083	HM 131	AMC411039	ACTIVE
AMC411084	HM 132	AMC411039	ACTIVE
AMC411085	HM 133	AMC411039	ACTIVE
AMC411086	HM 134	AMC411039	ACTIVE
AMC411087	HM 135	AMC411039	ACTIVE
AMC411088	HM 136	AMC411039	ACTIVE
AMC411089	HM 137	AMC411039	ACTIVE
AMC411090	HM 138	AMC411039	ACTIVE
AMC411091	HM 139	AMC411039	ACTIVE
AMC411092	HM 140	AMC411039	ACTIVE
AMC411093	HM 141	AMC411039	ACTIVE
AMC411094	HM 142	AMC411039	ACTIVE
AMC411095	HM 143	AMC411039	ACTIVE

Number of ACTIVE cases: 66

RECEIVED
BLM AZ STATE OFFICE
2013 AUG 13 A 10: 21
PHOENIX, ARIZONA

NO WARRANTY IS MADE BY BLM
FOR USE OF THE DATA FOR
PURPOSES NOT INTENDED BY BLM

United States Department of the Interior
Bureau of Land Management
 LANDS/RECREATION & PLANNING
 ONE N CENTRAL AVE
 PHOENIX, AZ 85004 -2203
 Phone: 602-417-9200

Receipt

No: 2854788

Transaction #: 2940566	
Date of Transaction: 08/14/2013	
CUSTOMER:	
LIBERTY STAR URANIUM & METALS CORP 5610 E SUTLER LN TUCSON,AZ 85712-5237 US	

LINE #	QTY	DESCRIPTION	REMARKS	UNIT PRICE	TOTAL
1	1.00	LOCATABLE MINERALS / MINING CLAIMS-NOT NEW-UNADJUD,ONE AUTH NO. ONLY / MINING CLAIM MONEY RECEIVED CASES: AMC411030/\$9240.00	MAINT FEE PYMNT (66) 2014	- n/a -	9240.00
TOTAL:					\$9,240.00

PAYMENT INFORMATION					
1	AMOUNT:	7980.00	POSTMARKED:	08/13/2013	
	TYPE:	CHECK	RECEIVED:	08/13/2013	
	CHECK NO:	9905			
	NAME:	LIBERTY STAR URANIUM METALS CORP 5610 E SUTLER LN TUCSON AZ 85712-5237 US			
2	AMOUNT:	1260.00	POSTMARKED:	08/13/2013	
	TYPE:	CHECK	RECEIVED:	08/13/2013	
	CHECK NO:	9906			
	NAME:	LIBERTY STAR URANIUM METALS CORP 5610 E SUTLER LN TUCSON AZ 85712-5237 US			

REMARKS

This receipt was generated by the automated BLM Collections and Billing System and is a paper representation of a portion of the official electronic record contained therein.



LIBERTY STAR
URANIUM & METALS CORP.

AMC 411030
AMC 411039

United States Department of the Interior
Bureau of Land Management
Arizona State Office
One North Central Avenue
Phoenix, Arizona 85004-2203

Re: Filing-Notice of Intent to Hold and Payment of Rental & Maintenance Fee for 2013 Rental Year Assessments.

Dear BLM Official,

Please find the enclosed 2013 Notices of Intent to Hold and Certificate of Payment of Rental and Maintenance Fee covering fifty-seven (57) HM and nine (9) TS unpatented lode mining claims, for a total of sixty-six (66) claims. We understand the 2013 rental fee is \$140 per claim, this making a total of nine thousand two hundred and forty dollars (\$9,240). A company check in this amount is attached.

Thank you for your time and attention to our request.

Very truly yours,



James A. Briscoe
CEO
Liberty Star Uranium & Metals Corp.
520-907-9492
JBriscoe@LibertyStarUranium.com

RECEIVED
BLM AZ STATE OFFICE
2012 AUG 13 A 9:51
PHOENIX, ARIZONA


NO. OF CLAIMS 66
AMOUNT \$9240.00
RECEIPT NO. 2629783
INIT. CAJ

** BLM-ASO**

Enclosures: (2) Notice of Intent to Hold and Certificate of Payment-(57) HM Claims
Notice of Intent to Hold and Certificate of Payment-(9) TS Claims
Check #

8/23/2012
TS

ENTERED INTO COMPUTER



Recording requested by Liberty Star Uranium & Metals Corp., 5610 E. Sutler Lane., Tucson, AZ 85712

STATE OF ARIZONA)

) ss.

County of Pima)

NOTICE OF INTENT TO HOLD AND CERTIFICATION OF PAYMENT OF RENTAL AND MAINTENANCE FEE IN LIEU OF AFFIDAVIT OF ANNUAL ASSESMENT WORK FOR THE UPCOMING ASSESMENT YEAR BEGINNING SEPTEMBER 1, 2012-2013

I, James A. Briscoe, being first duly sworn, deposes and says that:

1. I am the CEO and agent for Liberty Star Uranium & Metals Corp., the owner of the following described unpatented lode mining claims situated in Cochise County, State of Arizona (the "claims"), the location notices of which are of record in said county, and in the records of the Arizona State Office of the Department of Interior, Bureau of Land Management under the serial numbers indicated as follows:

Name of Claim	County Records Reception #	BLM Serial AMC No.
---------------	-------------------------------	-----------------------

See Attachment "A" attached hereto and made a part hereof by this reference

The "HM" claims are generally situated in:

Township 21 South, Range 23 East, Section(s) 1, 3, 9, 10, Gila and Salt River Meridian

2. Pursuant to 43 CFR 3833. 1-5 and the act of August 10, 1993 (107 Stat. 312, 1993), Owner has paid a rental/maintenance fee of \$140.00 per claim for each assessment year subsequent to said act, as required by said act, to the Bureau of Land Management in lieu of recording an Affidavit of Performance of Annual Assessment Work.


3. The name and address of the owner of Claims for which this Certificate/Affidavit is prepared is: Liberty Star Uranium & Metals Corp. with offices at 5610 E. Sutler Ln, Tucson, Arizona, 85716, telephone (520) 721-1375, Attention: James A. Briscoe, CEO

RECEIVED
BLM AZ STATE OFFICE
2012 AUG 13 A 9:52
PHOENIX, ARIZONA


THIS IS NOT A CHANGE OF ADDRESS

4. The claims are held and claimed by the owner for the valuable mineral contained therein.

DATED this 1st day of August, 2012.



James A. Briscoe, CEO, Liberty Star Uranium & Metals Corp.

The foregoing instrument was acknowledged before me this 1st of August, 2012, by James A Briscoe, CEO of Liberty Star Uranium & Metals Corp., a Nevada Corporation, on behalf of said corporation.


Notary Public

My Commission Expires:

April 24, 2015



RECEIVED
BLM AZ STATE OFFICE
2012 AUG 13 A 9 52
PHOENIX, ARIZONA

Attachment "A"

Claim	Reception #	BLM-AMC #
HM-87	2011-20805	411039
HM-88	2011-20806	411040
HM-89	2011-20807	411041
HM-90	2011-20808	411042
HM-91	2011-20809	411043
HM-92	2011-20810	411044
HM-93	2011-20811	411045
HM-94	2011-20812	411046
HM-95	2011-20813	411047
HM-96	2011-20814	411048
HM-97	2011-20815	411049
HM-98	2011-20816	411050
HM-99	2011-20817	411051
HM-100	2011-20818	411052
HM-101	2011-20819	411053
HM-102	2011-20820	411054
HM-103	2011-20821	411055
HM-104	2011-20822	411056
HM-105	2011-20823	411057
HM-106	2011-20824	411058
HM-107	2011-20825	411059
HM-108	2011-20826	411060
HM-109	2011-20827	411061
HM-110	2011-20828	411062
HM-111	2011-20829	411063
HM-112	2011-20830	411064
HM-113	2011-20831	411065
HM-114	2011-20832	411066
HM-115	2011-20833	411067
HM-116	2011-20834	411068
HM-117	2011-20835	411069
HM-118	2011-20836	411070
HM-119	2011-20837	411071
HM-120	2011-20838	411072
HM-121	2011-20839	411073
HM-122	2011-20840	411074
HM-123	2011-20841	411075
HM-124	2011-20842	411076
HM-125	2011-20843	411077
HM-126	2011-20844	411078
HM-127	2011-20845	411079
HM-128	2011-20846	411080
HM-129	2011-20847	411081
HM-130	2011-20848	411082
HM-131	2011-20849	411083
HM-132	2011-20850	411084
HM-133	2011-20851	411085
HM-134	2011-20852	411086
HM-135	2011-20853	411087
HM-136	2011-20854	411088

RECEIVED
BLM AZ STATE OFFICE
2012 AUG 13 A 9:52
PHOENIX, ARIZONA

Attachment "A"

<u>Claim</u>	<u>Reception #</u>	<u>BLM-AMC #</u>
HM-137	2011-20855	411089
HM-138	2011-20856	411090
HM-139	2011-20857	411091
HM-140	2011-20858	411092
HM-141	2011-20859	411093
HM-142	2011-20860	411094
HM-143	2011-20861	411095

RECEIVED
BLM AZ STATE OFFICE
2012 AUG 13 A 9:52
PHOENIX, ARIZONA

Attachment A
HM Claim Group, Cochise County, AZ

T&
⑦

Recording requested by Liberty Star Uranium & Metals Corp., 5610 E. Sutler Lane., Tucson, AZ 85712

STATE OF ARIZONA)

) ss.

County of Pima)

NOTICE OF INTENT TO HOLD AND CERTIFICATION OF PAYMENT OF RENTAL AND MAINTENANCE FEE IN LIEU OF AFFIDAVIT OF ANNUAL ASSESMENT WORK FOR THE UPCOMING ASSESMENT YEAR BEGINNING SEPTEMBER 1, 2012-2013

I, James A. Briscoe, being first duly sworn, deposes and says that:

1. I am the CEO and agent for Liberty Star Uranium & Metals Corp., the owner of the following described unpatented lode mining claims situated in Cochise County, State of Arizona (the "claims"), the location notices of which are of record in said county, and in the records of the Arizona State Office of the Department of Interior, Bureau of Land Management under the serial numbers indicated as follows:

Name of Claim	County Records Reception #	BLM Serial AMC No.
---------------	----------------------------	--------------------

See Attachment "A" attached hereto and made a part hereof by this reference

The "TS" claims are generally situated in:

Township 20 South, Range 22 East, Section(s) 12, 13, Gila and Salt River Meridian

2. Pursuant to 43 CFR 3833. 1-5 and the act of August 10, 1993 (107 Stat. 312, 1993), Owner has paid a rental/maintenance fee of \$140.00 per claim for each assessment year subsequent to said act, as required by said act, to the Bureau of Land Management in lieu of recording an Affidavit of Performance of Annual Assessment Work.

3. The name and address of the owner of Claims for which this Certificate/Affidavit is prepared is: Liberty Star Uranium & Metals Corp. with offices at 5610 E. Sutler Ln, Tucson, Arizona, 85716, telephone (520) 721-1375, Attention: James A. Briscoe, CEO

PHOENIX, ARIZONA


2012 AUG 13 A 9 52

RECEIVED
BLM AZ STATE OFFICE


THIS IS NOT A CHANGE OF ADDRESS

4. The claims are held and claimed by the owner for the valuable mineral contained therein.

DATED this 1st day of August, 2012.


James A. Briscoe, CEO, Liberty Star Uranium & Metals Corp.

The foregoing instrument was acknowledged before me this 1st of August, 2012, by James A Briscoe, CEO of Liberty Star Uranium & Metals Corp., a Nevada Corporation, on behalf of said corporation.


Notary Public

My Commission Expires:

April 24, 2015



RECEIVED
BLM AZ STATE OFFICE
2012 AUG 13 A 9:52
PHOENIX, ARIZONA

Attachment "A"

<u>Claim</u>	<u>Reception #</u>	<u>BLM-AMC #</u>
TS 168	2011-20360	411030
TS 169	2011-20361	411031
TS 170	2011-20362	411032
TS 171	2011-20363	411033
TS 172	2011-20364	411034
TS 173	2011-20365	411035
TS 174	2011-20366	411036
TS 175	2011-20367	411037
TS 176	2011-20368	411038

RECEIVED
BLM AZ STATE OFFICE
2017 AUG 13 A 9:52
PHOENIX, ARIZONA

Attachment A
TS Claim Group, Cochise County, AZ

② BT

United States Department of the Interior
Bureau of Land Management
 LANDS/RECREATION & PLANNING
 ONE N CENTRAL AVE
 PHOENIX, AZ 85004 -2203
 Phone: 602-417-9200

Receipt

No: 2629783

Transaction #: 2710266	
Date of Transaction: 08/14/2012	
CUSTOMER:	
LIBERTY STAR URANIUM & METALS CORP 5610 E SUTLER LN TUCSON, AZ 85712-5237 US	

LINE #	QTY	DESCRIPTION	REMARKS	UNIT PRICE	TOTAL
1	1.00	LOCATABLE MINERALS / MINING CLAIMS-NOT NEW-UNADJUD, ONE AUTH NO. ONLY / MINING CLAIM MONEY RECEIVED CASES: AMC411039/\$9240.00	MAINT FEE PAYMNT (66) 2013	- n/a -	9240.00
TOTAL:					\$9,240.00

PAYMENT INFORMATION			
1	AMOUNT:	9240.00	POSTMARKED: 08/10/2012
	TYPE:	CHECK	RECEIVED: 08/14/2012
	CHECK NO:	1708	
	NAME:	LIBERTY STAR URANIUM AND METALS CORP 5610 E SUTLER LN TUCSON AZ 85712-5237 US	

REMARKS

This receipt was generated by the automated BLM Collections and Billing System and is a paper representation of a portion of the official electronic record contained therein.

NOTICE!!

These documents have been scanned!

Do not place un-scanned documents beneath this notice!

Do not remove this notice from this file!

GPO Jacket No. 560-102
Print Order 61540
Rise Business Services, LLC
Job=AZ15 5/16/2019



Box Number= AZ15055



Claim Begin-End: AMC411039-AMC411095

6 Location Notices-Amendments and Supporting Documents



AZ15055-7

AMC410569-AMC411560

MINING CLAIM STATUS REPORT

DATA ENTERED

SEP 28 2011

MTP Checked by cm

GEO Checked by cm

LEAD SERIAL NUMBER

AMC

411039

thru

AMC

411095

OF CLAIMS & TYPE

51 LODE
 # _____ PLACER
 # _____ ASSOCIATION PLACER
 # _____ MILL SITE
 # _____ TUNNEL SITE

CHARGES

Location Fee @ \$34 = \$ _____
 Processing Fee @ \$15 = \$ _____
 Maintenance Fee @ \$140 = \$ _____
 Overage (+) \$ _____
 Shortage (-) \$ _____
 Other Fees \$ _____

TOTAL \$ _____

ARE THERE ENOUGH LOCATORS?

Yes () No () _____

DOCUMENTS RECEIVED VIA -

Over-the-Counter () Mail ()

TIMELY FILED?

Yes () No () 1, 2, 3, 4, 9, 10, 11, 12

LEGAL DESCRIPTION -

T 215 R 239 SEC 1, 10, 9, 3, 2, 12, 11, 4
 T 215 R 24E SEC 6, 7
 T _____ R _____ SEC _____
 T _____ R _____ SEC _____

BLM () FOREST SERVICE () _____ SUBJ TO PL 359: Yes () No ()

WILDERNESS AREA: No () Yes () _____

SPLIT ESTATE - N/A () SX () PX () SRHA () OTHER () _____

Proper Notice Filed if Located on SHRA Lands? N/A () Yes () No ()

RECONVEYED MINERALS ON BLM LANDS REQUIRE OPENING ORDERS FROM 1944 TO 1993 -

Open to Entry on: _____ N/A ()

COMMENTS/STATUS - VOID () PARTIALLY VOID () PVT MINERALS () WITHDRAWN LANDS ()

OTHER () SRA authorization period 9/3/2011 - 11/22/2011

LM87-93 100, 101, 107 overlap state surf mins, 111, 108-117, 124, 131, 136 also overlap state land

AMC 411039

Claimant acknowledges that portions of the following claims(s) site(s) may be void or voidable.

Printed Name of Claimant _____

Signature of Claimant _____

***** FINAL ADJUDICATION *****

DATE 4/23/2012 INITIALS TS



LIBERTY STAR
URANIUM & METALS CORP.

September 20, 2011

Bureau of Land Management
Arizona State Office
One North Central Ave
Suite 800
Phoenix, AZ 85004-4427

Dear Bureau of Land Management,

Please find our fees for location of lode mining claims for Hay Mountain in the amount of \$10,773.00 which is \$189.00 per 57 claims; These are divided into two sections which are not contiguous. The first section is identified as HM-87 through HM-123; second section is identified as HM-124 through HM-143.

Very Truly Yours,



James A. Briscoe

Chairman of the Board & CEO

Liberty Star Uranium & Metals Corp.

PHOENIX, ARIZONA

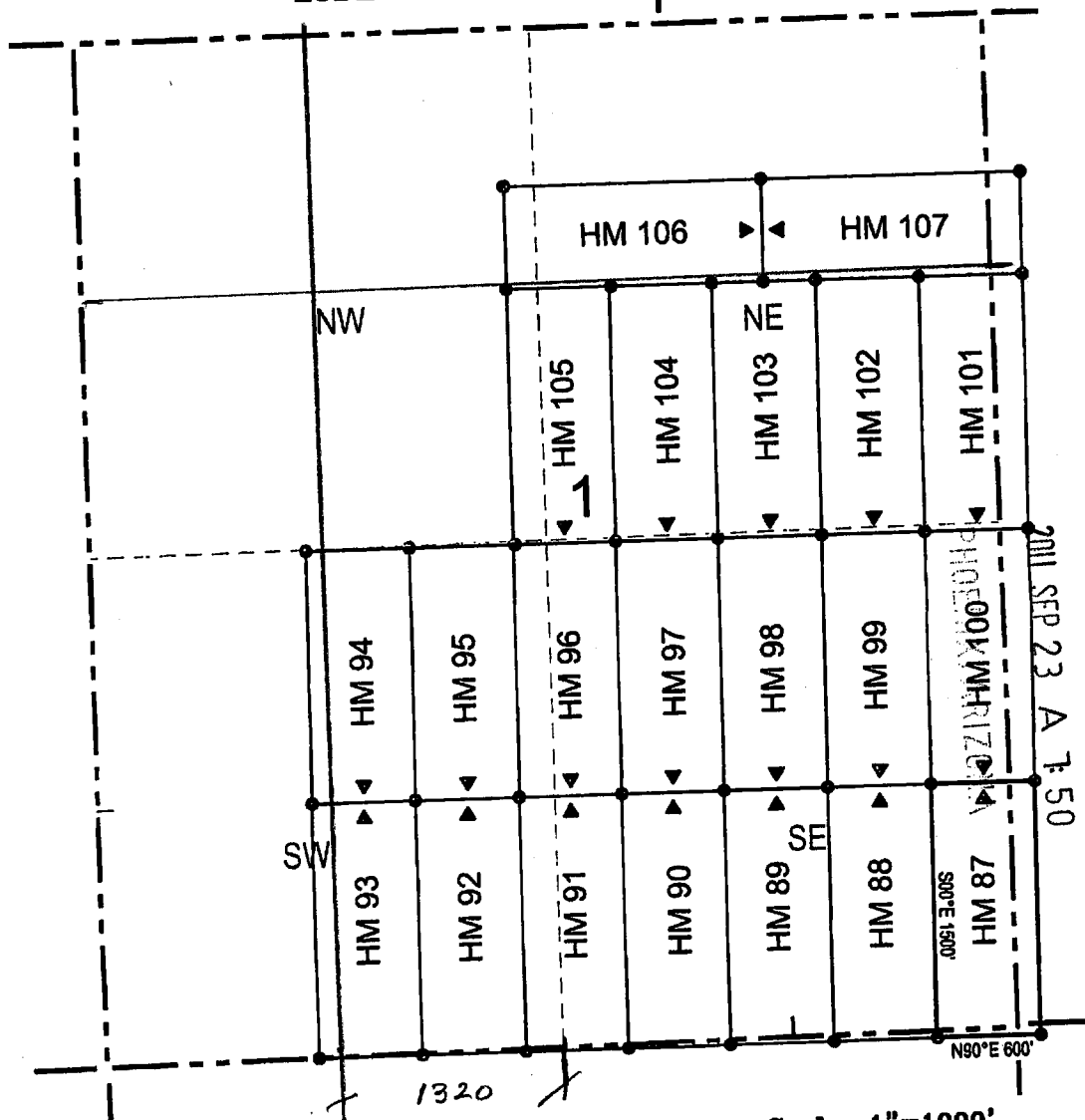
2011 SEP 23 A 7:49

RECEIVED
BLM AZ STATE OFFICE

AMC411039



LODE CLAIM LOCATION MAP



RECEIVED
 BLM AZ STATE OFFICE

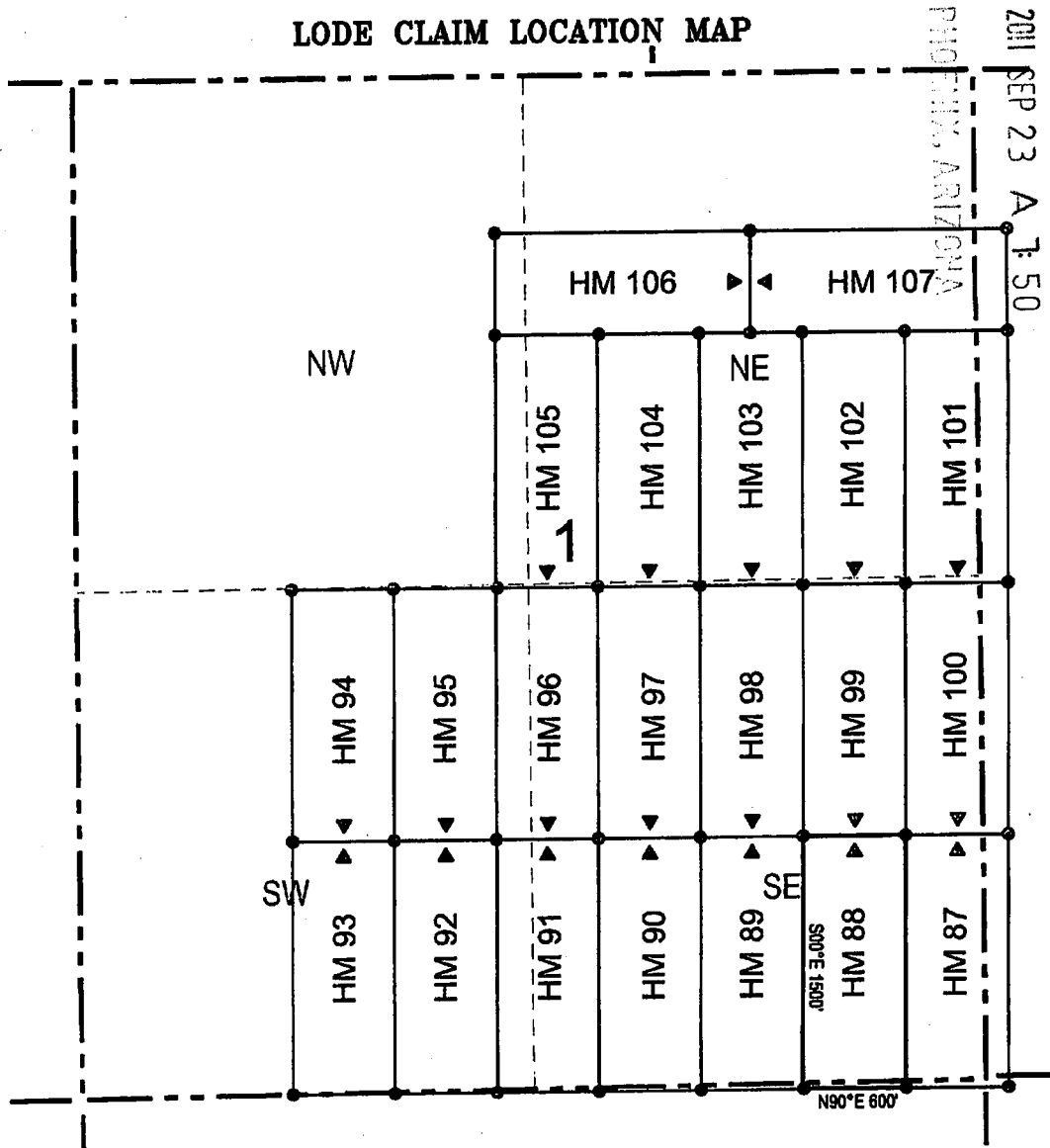
2011 SEP 23 A 7:50



● Corner Posts ▲ Location Monuments Scale: 1"=1000'

1. The above map depicts the HM 87 Lode Claim, which is located in the SE 1/4 of the SE 1/4 of Section 1, Township 21 South, Range 23 East, and the SW 1/4 of the SW 1/4 of Section 6, Township 21 South, Range 24 East, Gila and Salt River Base and Meridian, Cochise County, Arizona, Tombstone Mining District.
2. The type of corner and location monuments used are wood 2"x2"x48" posts and metal tags with location information written thereon.
3. The bearings and distances in degrees and feet between claim corners are as depicted on the above map.

LODE CLAIM LOCATION MAP



RECEIVED
BLM AZ STATE OFFICE

PHOENIX, ARIZONA

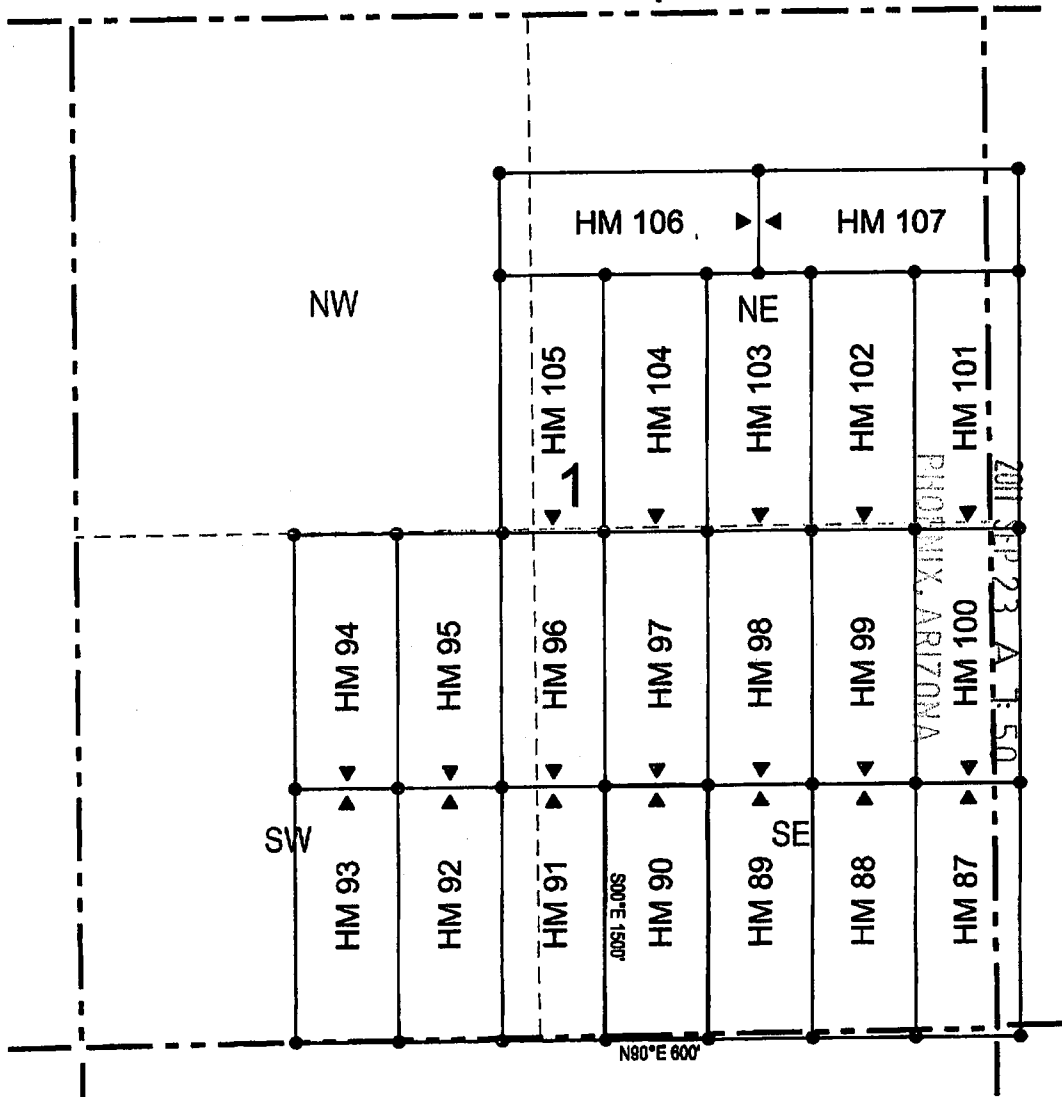
2011 SEP 23 A 7:50



● Corner Posts ▲ Location Monuments Scale: 1"=1000'

1. The above map depicts the HM 88 Lode Claim, which is located in the SE 1/4 of the SE 1/4 of Section 1, Township 21 South, Range 23 East, Gila and Salt River Base and Meridian, Cochise County, Arizona, Tombstone Mining District.
2. The type of corner and location monuments used are wood 2"x2"x48" posts and metal tags with location information written thereon.
3. The bearings and distances in degrees and feet between claim corners are as depicted on the above map.

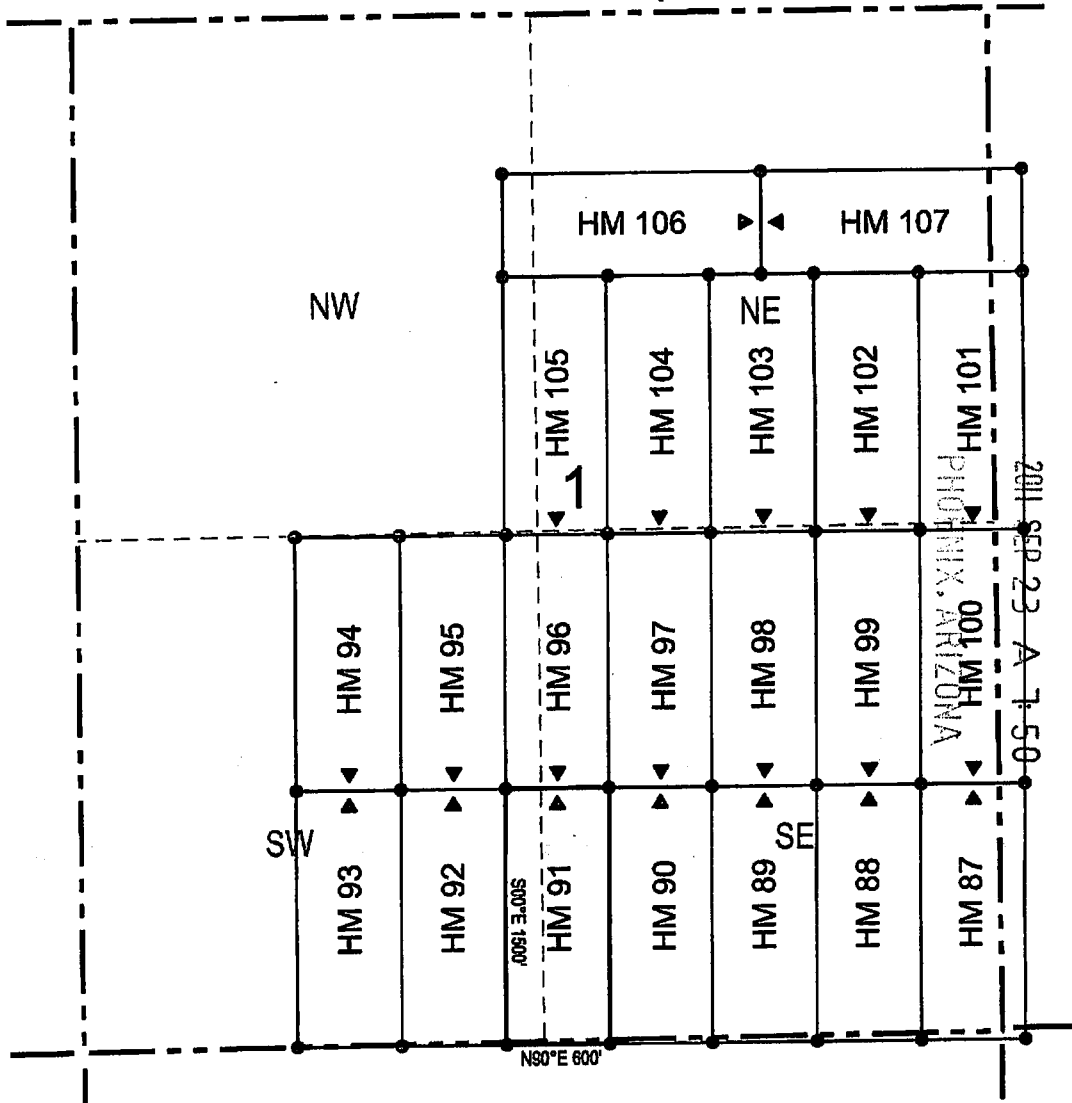
LODE CLAIM LOCATION MAP



● Corner Posts ▲ Location Monuments Scale: 1"=1000'

1. The above map depicts the HM 90 Lode Claim, which is located in the SW 1/4 of the SE 1/4 of Section 1, Township 21 South, Range 23 East, Gila and Salt River Base and Meridian, Cochise County, Arizona, Tombstone Mining District.
2. The type of corner and location monuments used are wood 2"x2"x48" posts and metal tags with location information written thereon.
3. The bearings and distances in degrees and feet between claim corners are as depicted on the above map.

LODE CLAIM LOCATION MAP



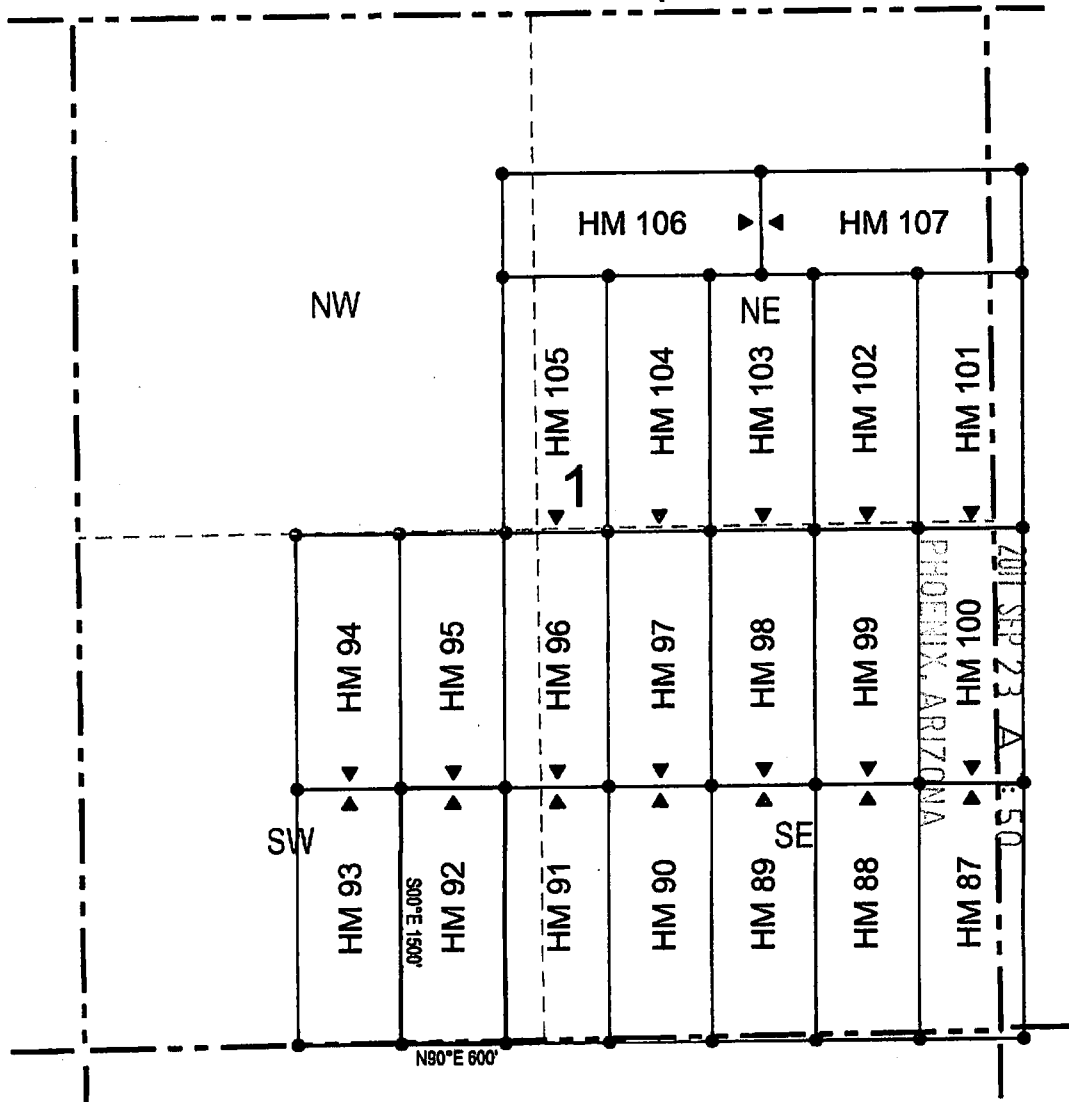
RECEIVED
 BLM AZ STATE OFFICE
 2011 SEP 23 A 7:50
 PHOENIX, ARIZONA



● Corner Posts ▲ Location Monuments Scale: 1"=1000'

1. The above map depicts the HM 91 Lode Claim, which is located in the SW 1/4 of the SE 1/4, and the SE 1/4 of the SW 1/4 of Section 1, Township 21 South, Range 23 East, Gila and Salt River Base and Meridian, Cochise County, Arizona, Tombstone Mining District.
2. The type of corner and location monuments used are wood 2"x2"x48" posts and metal tags with location information written thereon.
3. The bearings and distances in degrees and feet between claim corners are as depicted on the above map.

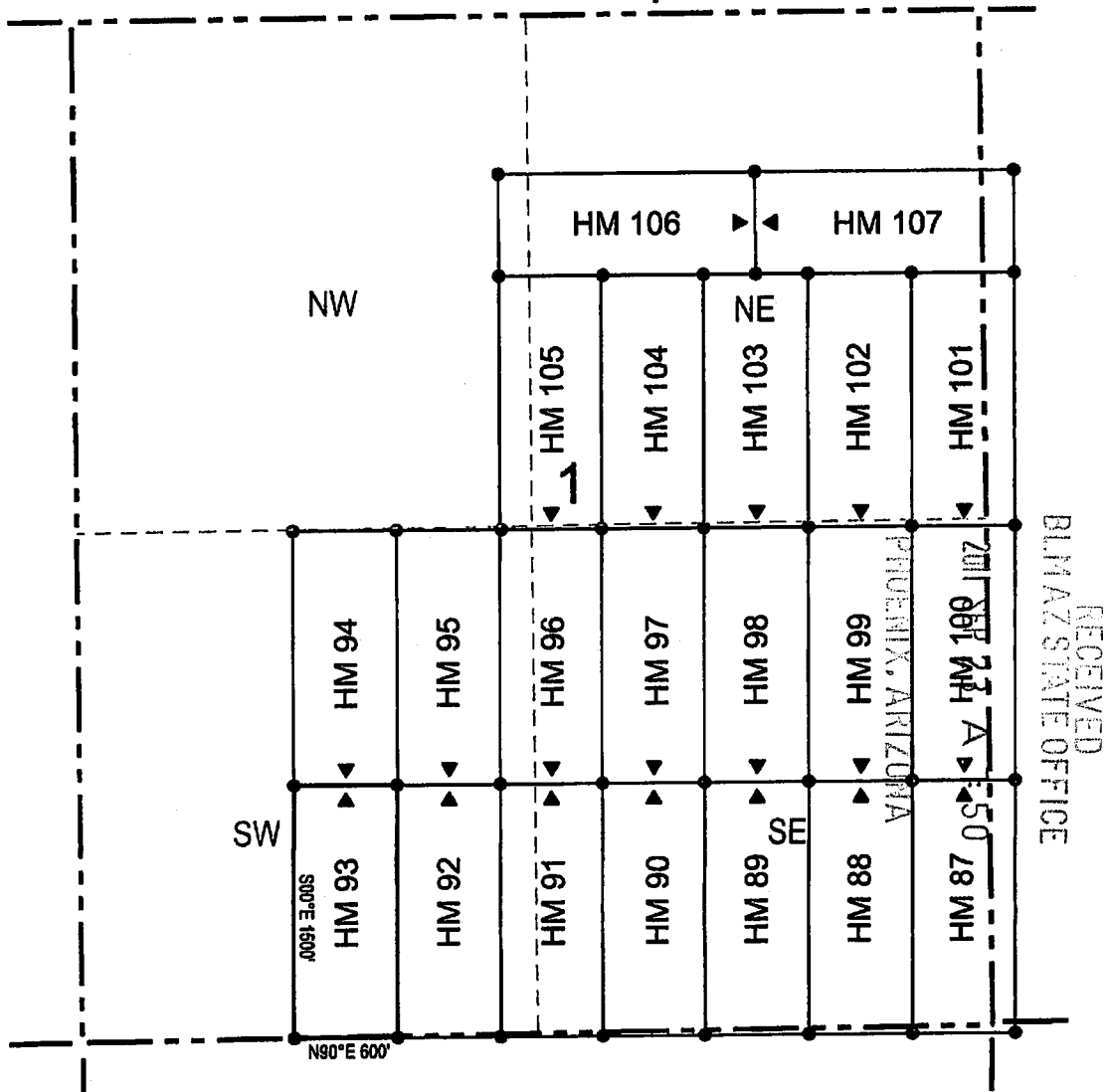
LODE CLAIM LOCATION MAP



RECEIVED
BLM AZ STATE OFFICE

- **Corner Posts** ▲ **Location Monuments** **Scale: 1"=1000'**
1. The above map depicts the HM 92 Lode Claim, which is located in the SE 1/4 of the SW 1/4 of Section 1, Township 21 South, Range 23 East, Gila and Salt River Base and Meridian, Cochise County, Arizona, Tombstone Mining District.
 2. The type of corner and location monuments used are wood 2"x2"x48" posts and metal tags with location information written thereon.
 3. The bearings and distances in degrees and feet between claim corners are as depicted on the above map.

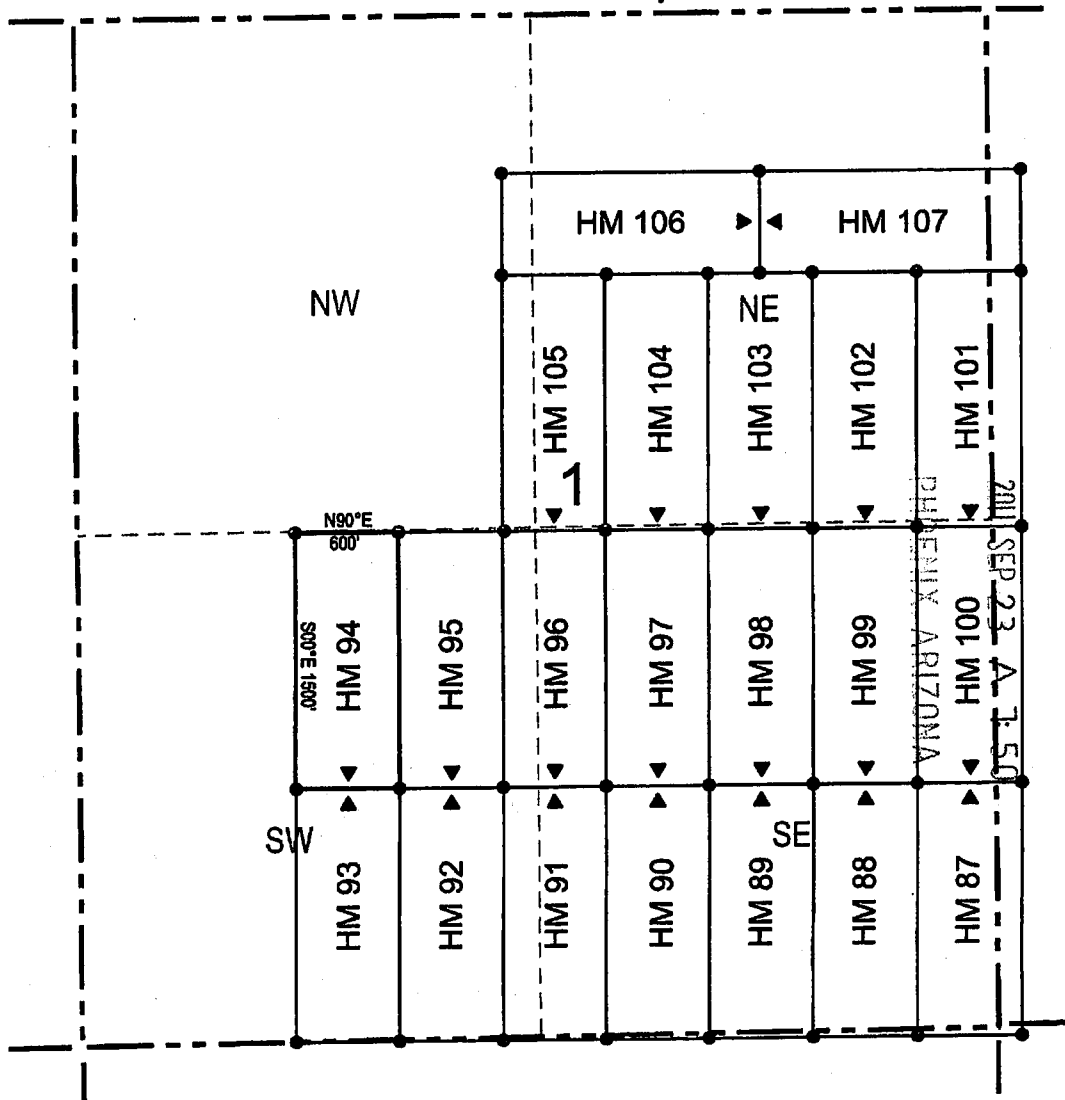
LODE CLAIM LOCATION MAP



● Corner Posts ▲ Location Monuments Scale: 1"=1000'

1. The above map depicts the HM 93 Lode Claim, which is located in the SE 1/4 of the SW 1/4, and the SW 1/4 of the SW 1/4 of Section 1, Township 21 South, Range 23 East, Gila and Salt River Base and Meridian, Cochise County, Arizona, Tombstone Mining District.
2. The type of corner and location monuments used are wood 2"x2"x48" posts and metal tags with location information written thereon.
3. The bearings and distances in degrees and feet between claim corners are as depicted on the above map.

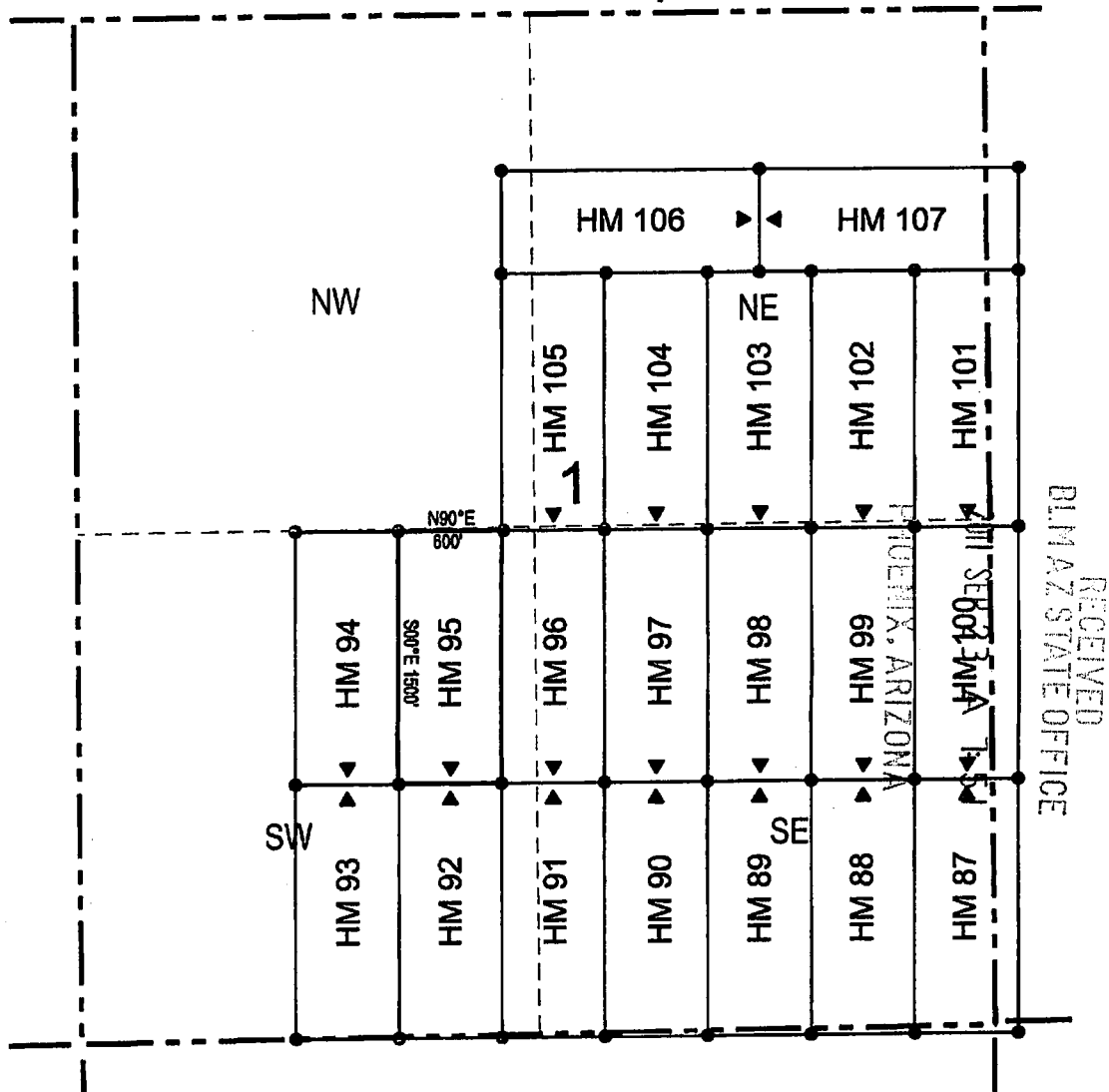
LODE CLAIM LOCATION MAP



● Corner Posts ▲ Location Monuments Scale: 1"=1000'

1. The above map depicts the **HM 94** Lode Claim, which is located in the NE 1/4 of the SW 1/4, and the NW 1/4 of the SW 1/4 of Section 1, Township 21 South, Range 23 East, Gila and Salt River Base and Meridian, Cochise County, Arizona, Tombstone Mining District.
2. The type of corner and location monuments used are wood 2"x2"x48" posts and metal tags with location information written thereon.
3. The bearings and distances in degrees and feet between claim corners are as depicted on the above map.

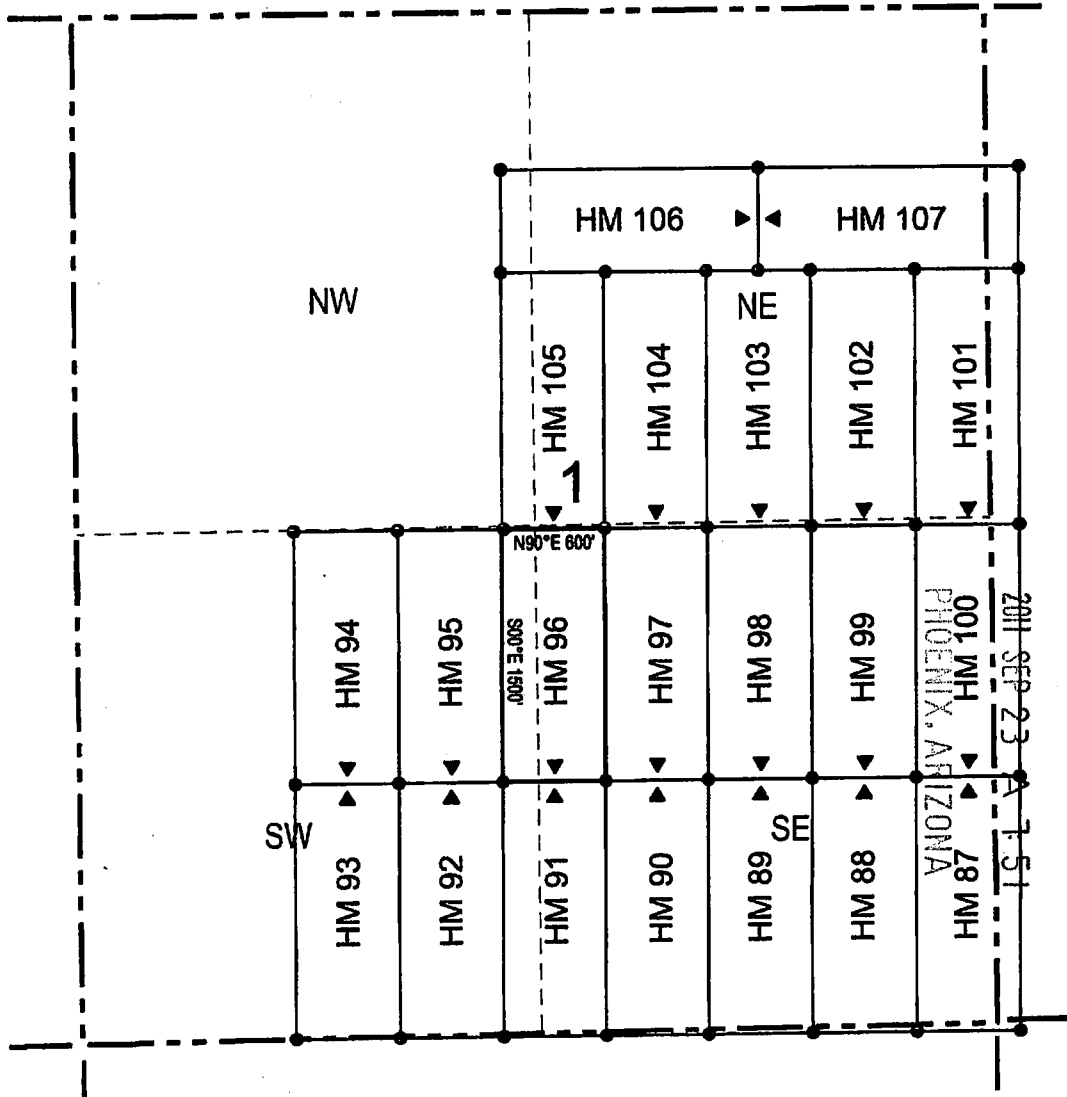
LODE CLAIM LOCATION MAP



● Corner Posts ▲ Location Monuments Scale: 1"=1000'

1. The above map depicts the HM 95 Lode Claim, which is located in the NE 1/4 of the SW 1/4 of Section 1, Township 21 South, Range 23 East, Gila and Salt River Base and Meridian, Cochise County, Arizona, Tombstone Mining District.
2. The type of corner and location monuments used are wood 2"x2"x48" posts and metal tags with location information written thereon.
3. The bearings and distances in degrees and feet between claim corners are as depicted on the above map.

LODE CLAIM LOCATION MAP

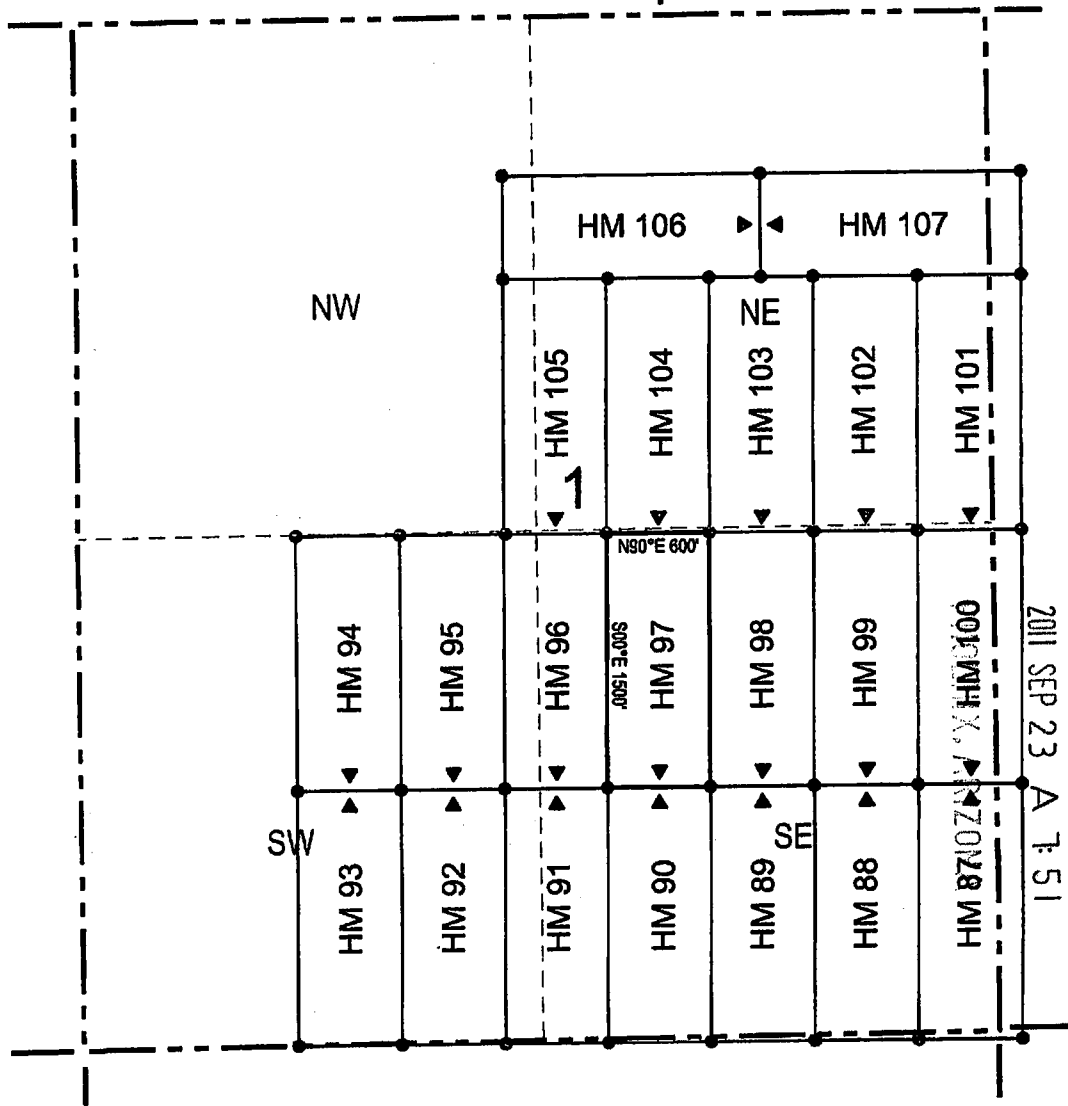


● Corner Posts ▲ Location Monuments Scale: 1"=1000'

1. The above map depicts the HM 96 Lode Claim, which is located in the NW 1/4 of the SE 1/4, and the NE 1/4 of the SW 1/4 of Section 1, Township 21 South, Range 23 East, Gila and Salt River Base and Meridian, Cochise County, Arizona, Tombstone Mining District.
2. The type of corner and location monuments used are wood 2"x2"x48" posts and metal tags with location information written thereon.
3. The bearings and distances in degrees and feet between claim corners are as depicted on the above map.

RECEIVED
 BLM AZ STATE OFFICE
 2011 SEP 23 A 1:51
 PHOENIX, ARIZONA

LODE CLAIM LOCATION MAP



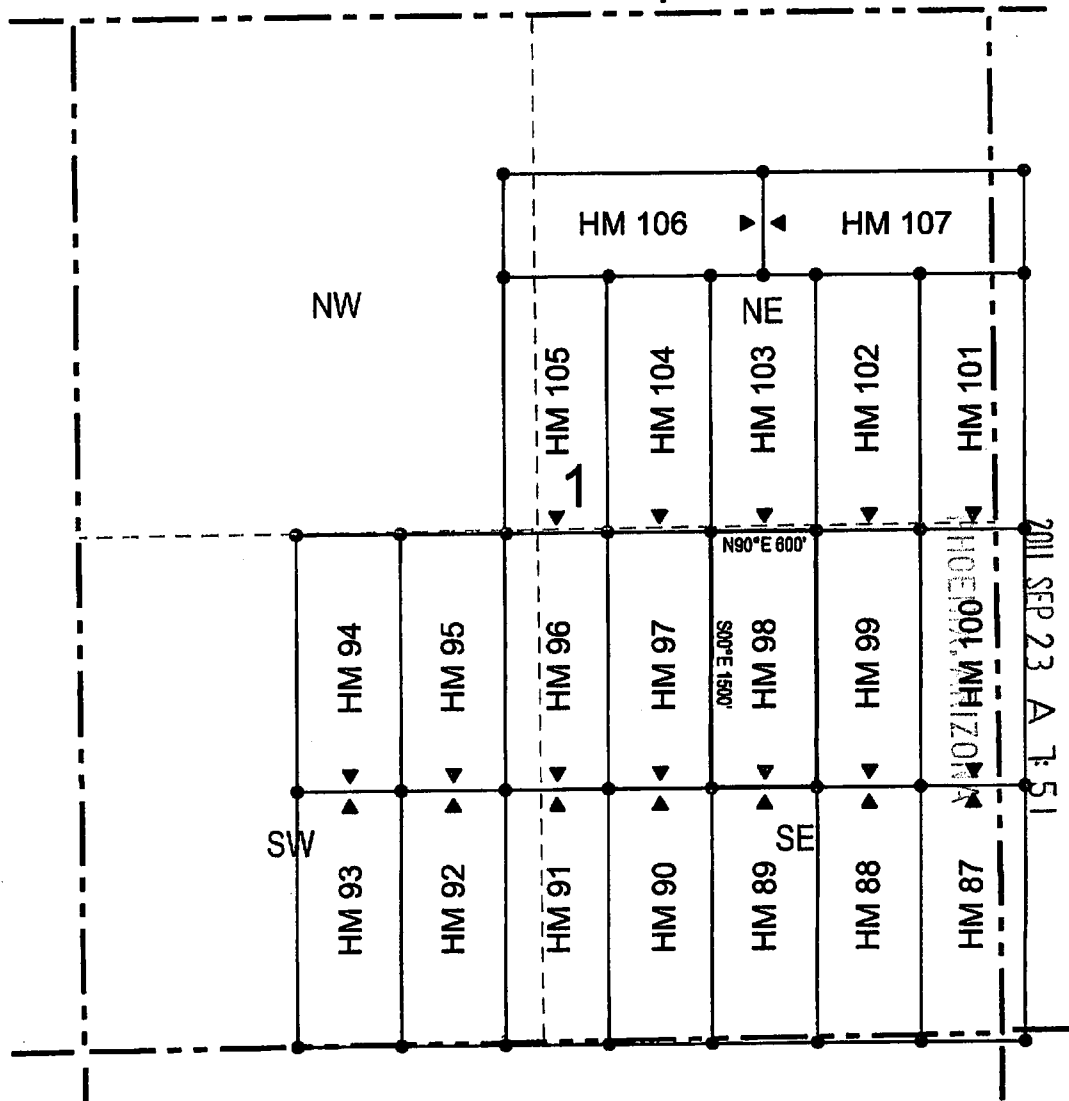
RECEIVED
 BLM AZ STATE OFFICE
 2011 SEP 23 A 1:51



● Corner Posts ▲ Location Monuments Scale: 1"=1000'

1. The above map depicts the HM 97 Lode Claim, which is located in the NW 1/4 of the SE 1/4 of Section 1, Township 21 South, Range 23 East, Gila and Salt River Base and Meridian, Cochise County, Arizona, Tombstone Mining District.
2. The type of corner and location monuments used are wood 2"x2"x48" posts and metal tags with location information written thereon.
3. The bearings and distances in degrees and feet between claim corners are as depicted on the above map.

LODE CLAIM LOCATION MAP



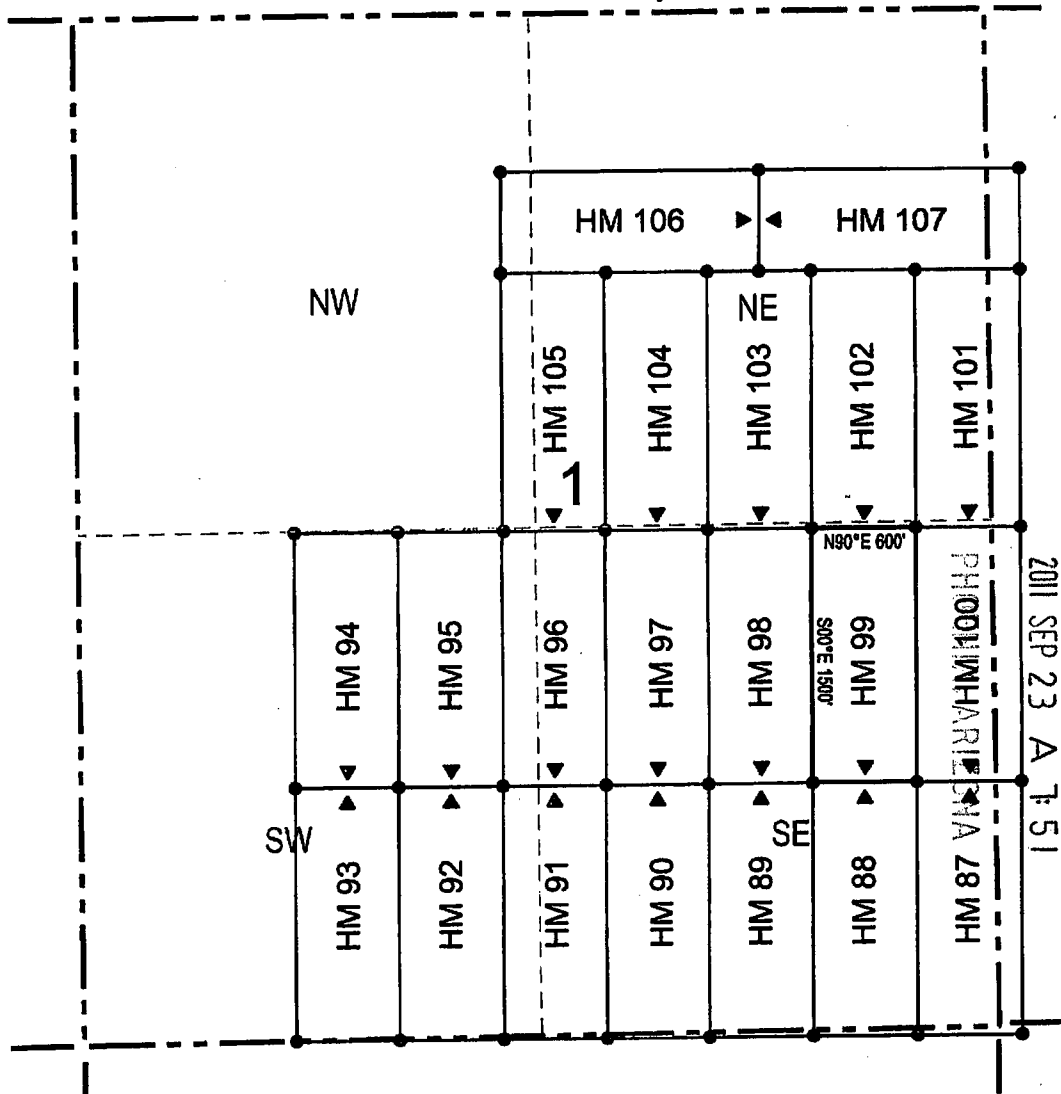
RECEIVED
 BLM/AZ STATE OFFICE



● Corner Posts ▲ Location Monuments Scale: 1"=1000'

1. The above map depicts the HM 98 Lode Claim, which is located in the NW 1/4 of the SE 1/4, and the NE 1/4 of the SE 1/4 of Section 1, Township 21 South, Range 23 East, Gila and Salt River Base and Meridian, Cochise County, Arizona, Tombstone Mining District.
2. The type of corner and location monuments used are wood 2"x2"x48" posts and metal tags with location information written thereon.
3. The bearings and distances in degrees and feet between claim corners are as depicted on the above map.

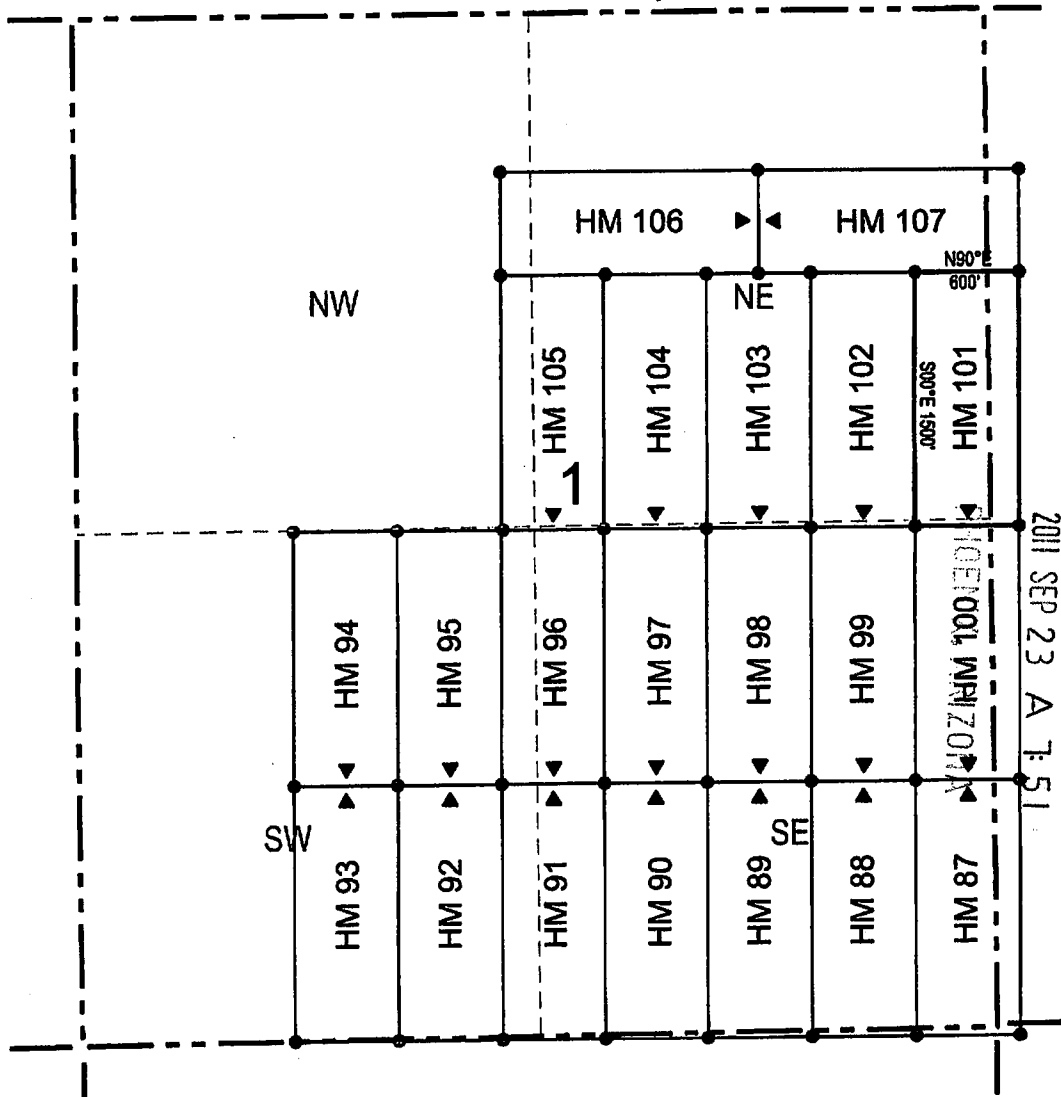
LODE CLAIM LOCATION MAP



RECEIVED
 BLM AZ STATE OFFICE

- Corner Posts ▲ Location Monuments Scale: 1"=1000'
1. The above map depicts the HM 99 Lode Claim, which is located in the NE 1/4 of the SE 1/4 of Section 1, Township 21 South, Range 23 East, Gila and Salt River Base and Meridian, Cochise County, Arizona, Tombstone Mining District.
 2. The type of corner and location monuments used are wood 2"x2"x48" posts and metal tags with location information written thereon.
 3. The bearings and distances in degrees and feet between claim corners are as depicted on the above map.

LODE CLAIM LOCATION MAP

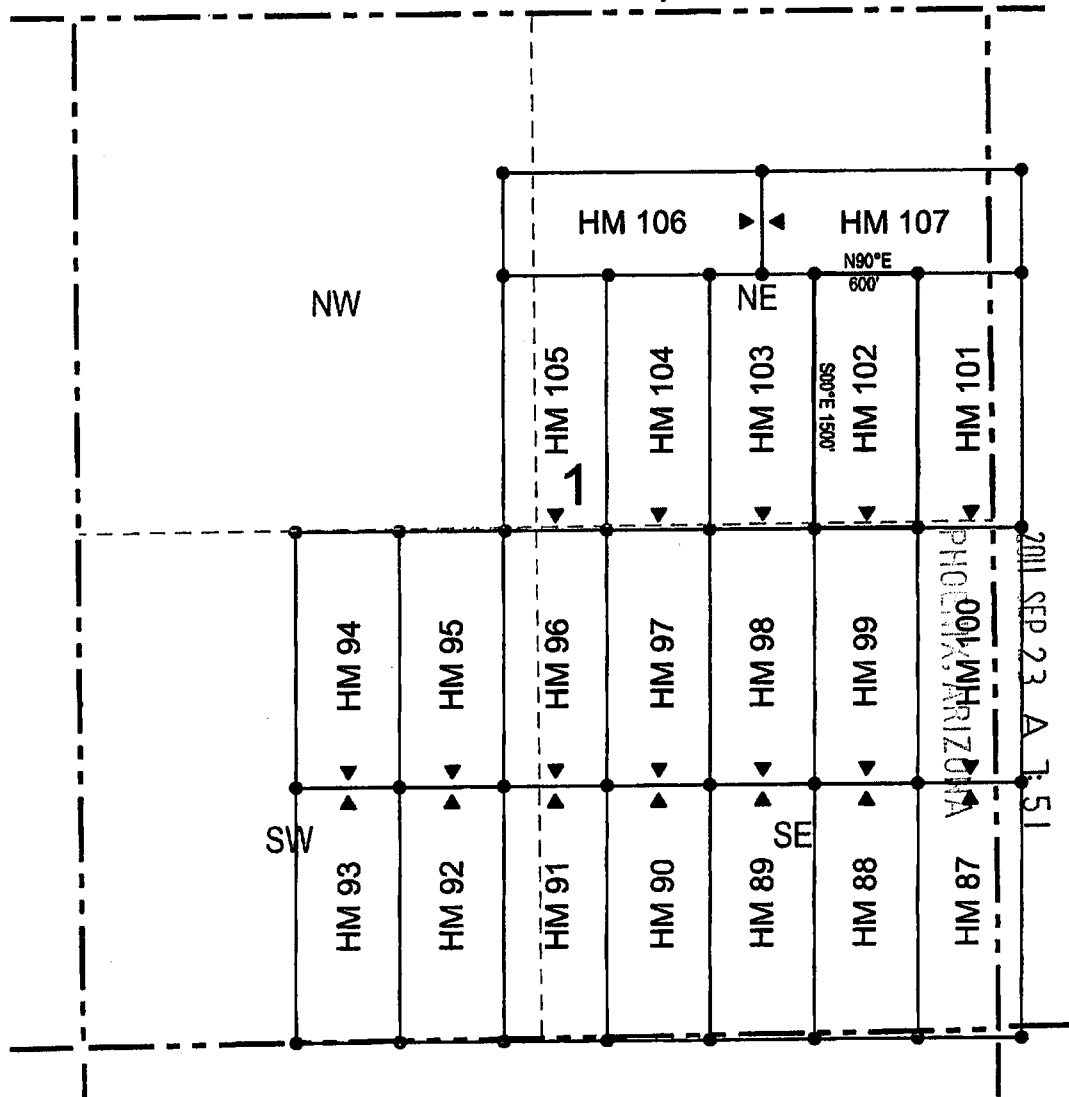


● Corner Posts ▲ Location Monuments Scale: 1"=1000'

1. The above map depicts the HM 101 Lode Claim, which is located in the SE 1/4 of the NE 1/4 of Section 1, Township 21 South, Range 23 East, and the SW 1/4 of the NW 1/4 of Section 6, Township 21 South, Range 24 East, Gila and Salt River Base and Meridian, Cochise County, Arizona, Tombstone Mining District.
2. The type of corner and location monuments used are wood 2"x2"x48" posts and metal tags with location information written thereon.
3. The bearings and distances in degrees and feet between claim corners are as depicted on the above map.

RECEIVED
BLM AZ STATE OFFICE
2011 SEP 23 A 7:51

LODE CLAIM LOCATION MAP

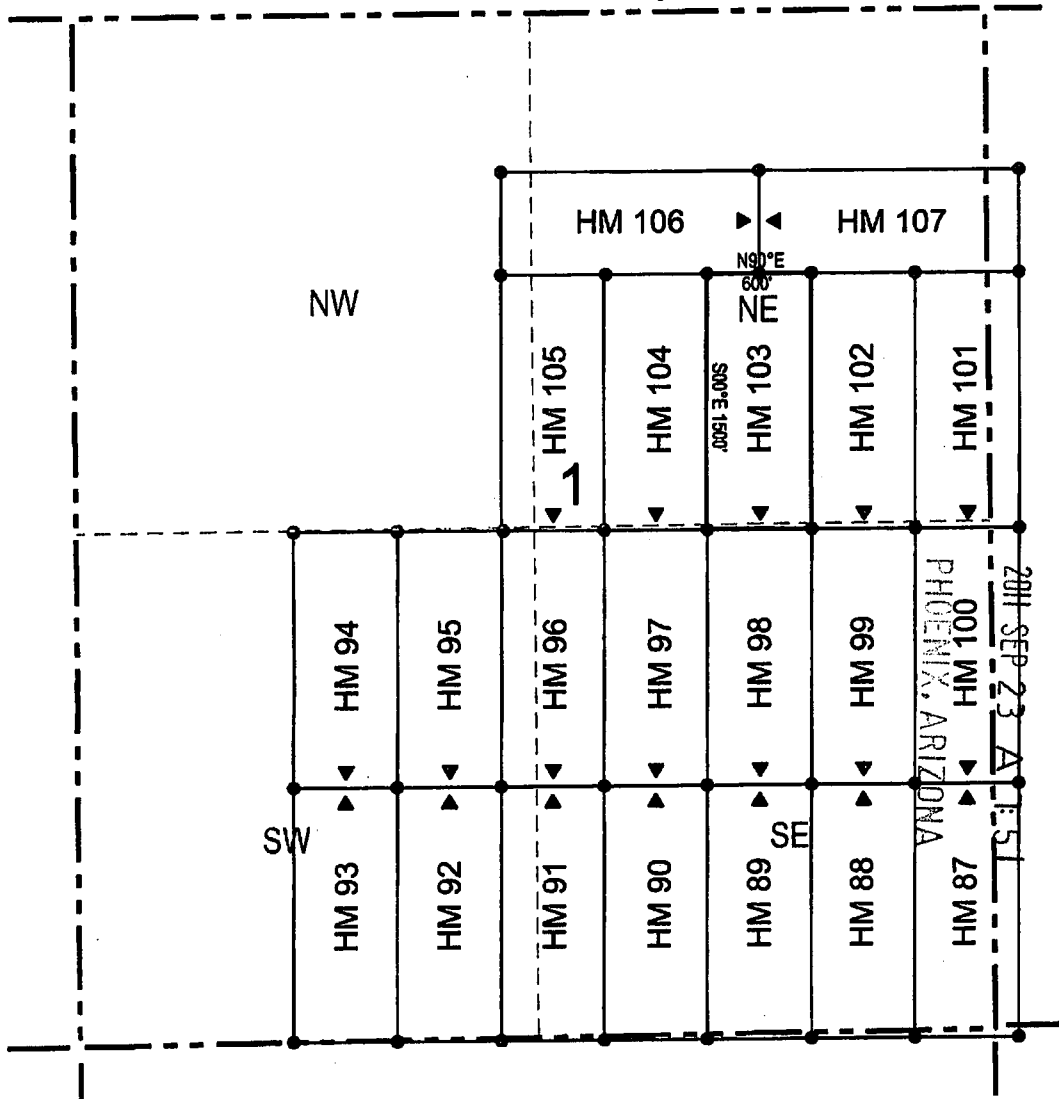


● Corner Posts ▲ Location Monuments Scale: 1"=1000'

1. The above map depicts the HM 102 Lode Claim, which is located in the SE 1/4 of the NE 1/4 of Section 1, Township 21 South, Range 23 East, Gila and Salt River Base and Meridian, Cochise County, Arizona, Tombstone Mining District.
2. The type of corner and location monuments used are wood 2"x2"x48" posts and metal tags with location information written thereon.
3. The bearings and distances in degrees and feet between claim corners are as depicted on the above map.

RECEIVED
BLM AZ STATE OFFICE
2011 SEP 23 A 7:51

LODE CLAIM LOCATION MAP



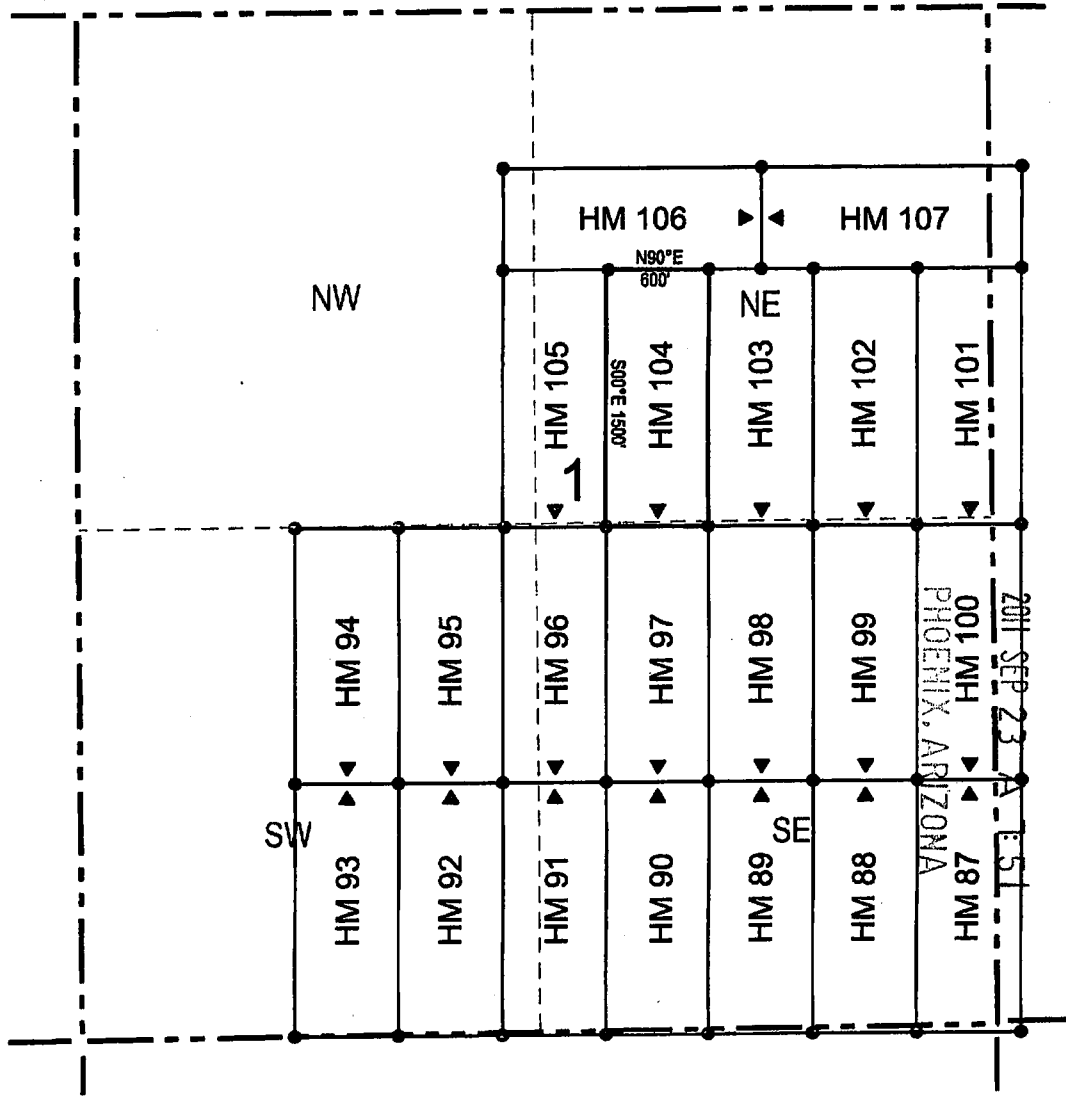
RECEIVED
BLMAZ STATE OFFICE



● Corner Posts ▲ Location Monuments Scale: 1"=1000'

1. The above map depicts the HM 103 Lode Claim, which is located in the SW 1/4 of the NE 1/4, and the SE 1/4 of the NE 1/4 of Section 1, Township 21 South, Range 23 East, Gila and Salt River Base and Meridian, Cochise County, Arizona, Tombstone Mining District.
2. The type of corner and location monuments used are wood 2"x2"x48" posts and metal tags with location information written thereon.
3. The bearings and distances in degrees and feet between claim corners are as depicted on the above map.

LODE CLAIM LOCATION MAP



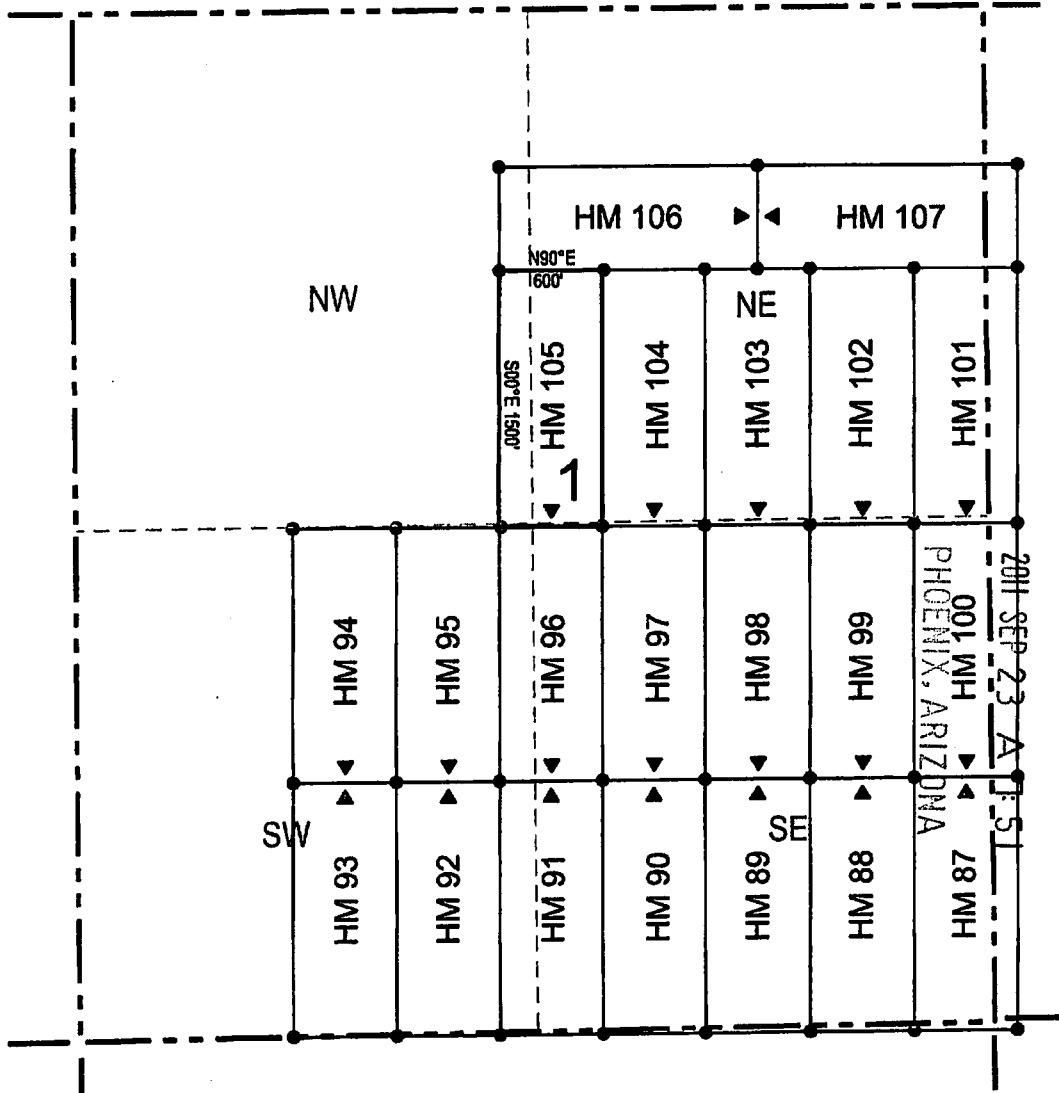
RECEIVED
DLM AZ STATE OFFICE



● Corner Posts ▲ Location Monuments Scale: 1"=1000'

1. The above map depicts the HM 104 Lode Claim, which is located in the SW 1/4 of the NE 1/4 of Section 1, Township 21 South, Range 23 East, Gila and Salt River Base and Meridian, Cochise County, Arizona, Tombstone Mining District.
2. The type of corner and location monuments used are wood 2"x2"x48" posts and metal tags with location information written thereon.
3. The bearings and distances in degrees and feet between claim corners are as depicted on the above map.

LODE CLAIM LOCATION MAP



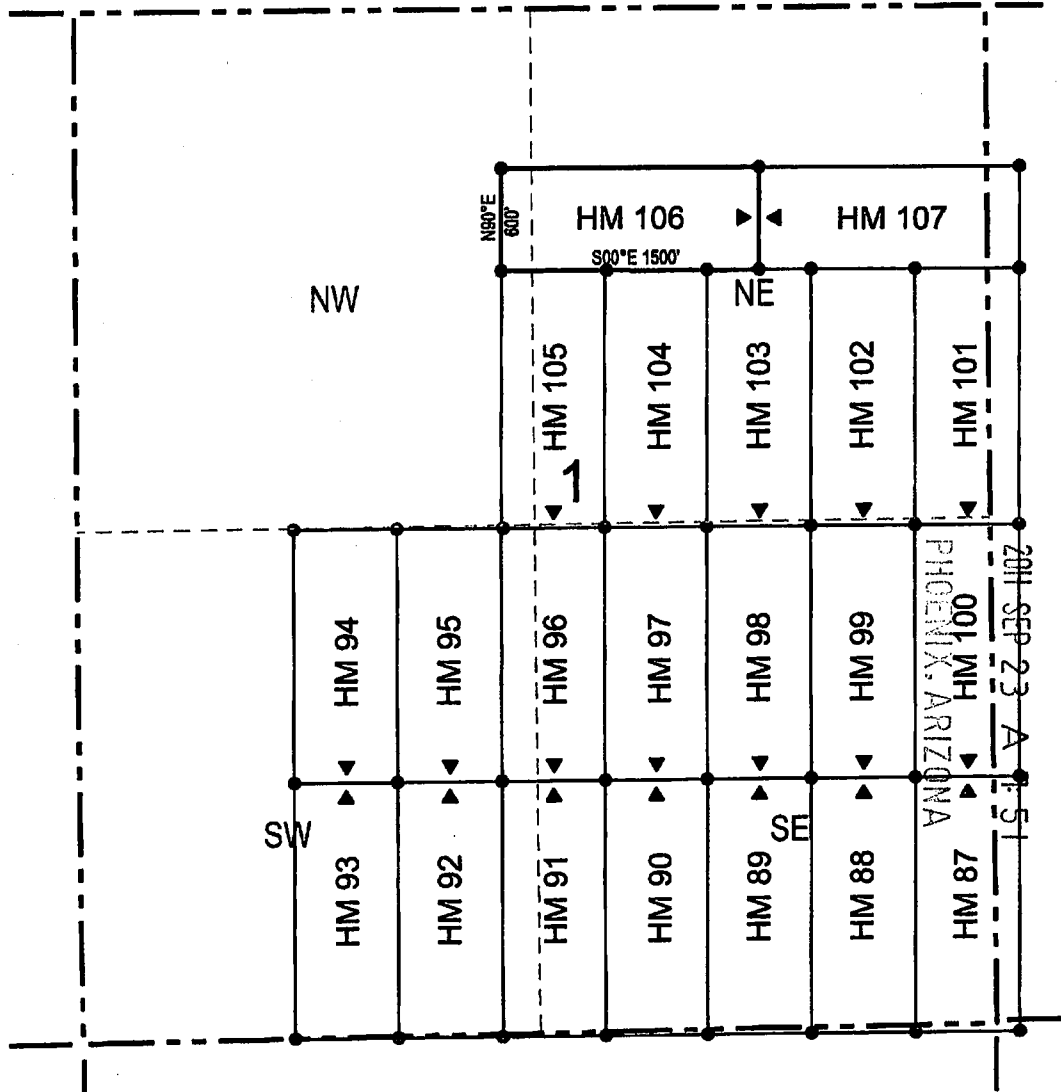
RECEIVED
BLM AZ STATE OFFICE



● Corner Posts ▲ Location Monuments Scale: 1"=1000'

1. The above map depicts the HM 105 Lode Claim, which is located in the SW 1/4 of the NE 1/4, and the SE 1/4 of the NW 1/4 of Section 1, Township 21 South, Range 23 East, Gila and Salt River Base and Meridian, Cochise County, Arizona, Tombstone Mining District.
2. The type of corner and location monuments used are wood 2"x2"x48" posts and metal tags with location information written thereon.
3. The bearings and distances in degrees and feet between claim corners are as depicted on the above map.

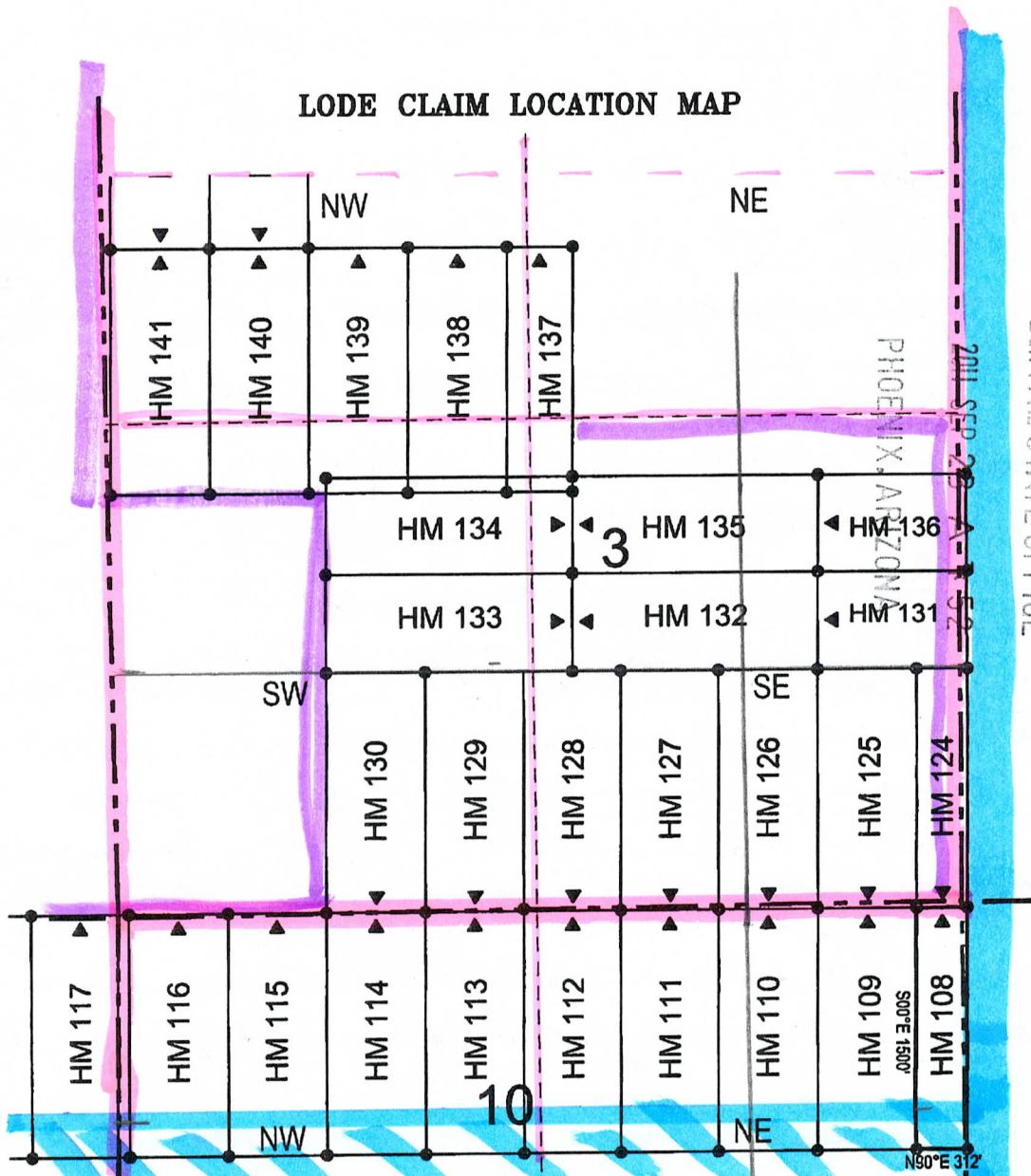
LODE CLAIM LOCATION MAP



RECEIVED
BIMAZ STATE OFFICE

- Corner Posts ▲ Location Monuments Scale: 1"=1000'
1. The above map depicts the HM 106 Lode Claim, which is located in the NW 1/4 of the NE 1/4, and the NE 1/4 of the NW 1/4 of Section 1, Township 21 South, Range 23 East, Gila and Salt River Base and Meridian, Cochise County, Arizona, Tombstone Mining District.
 2. The type of corner and location monuments used are wood 2"x2"x48" posts and metal tags with location information written thereon.
 3. The bearings and distances in degrees and feet between claim corners are as depicted on the above map.

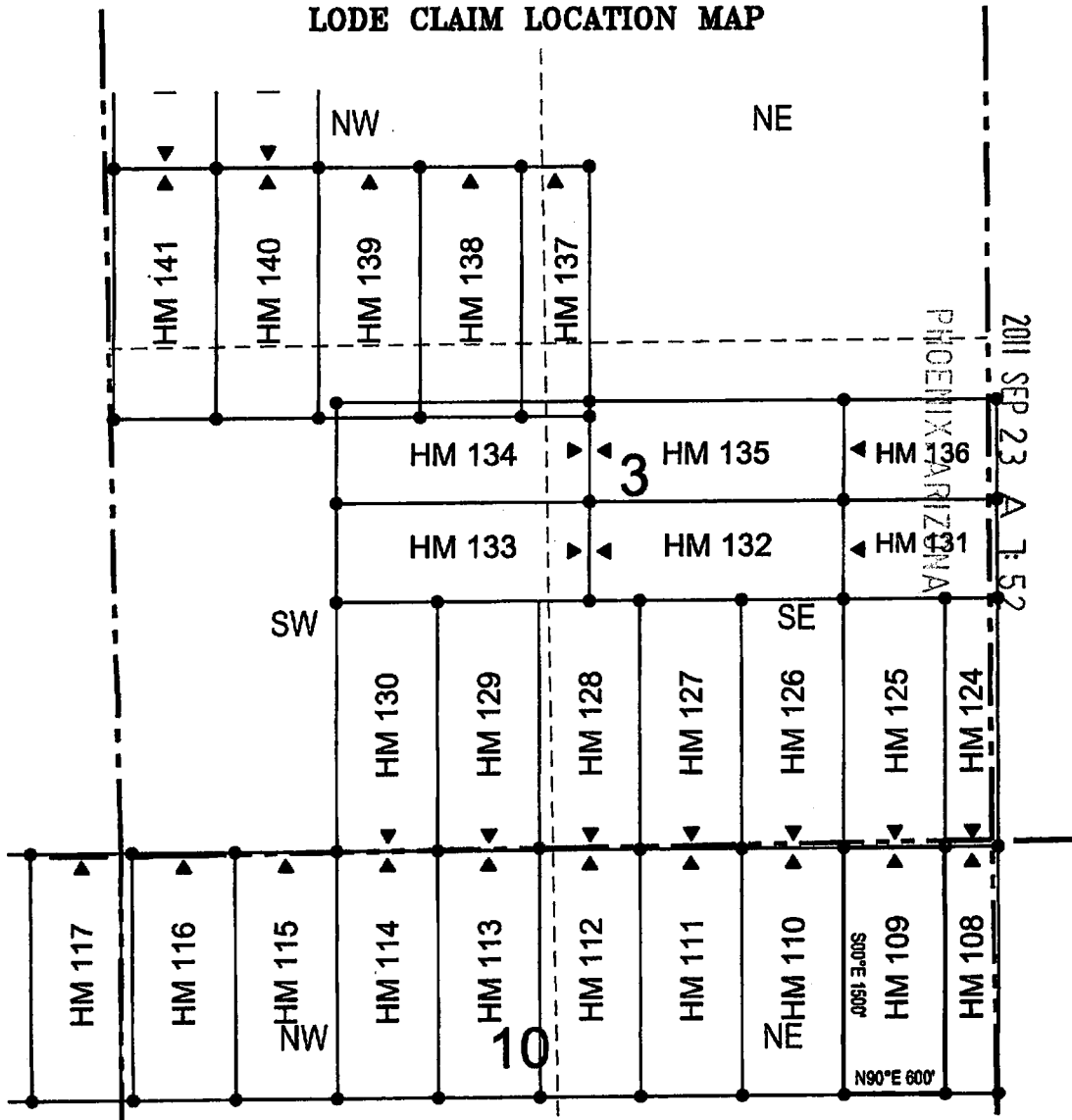
LODE CLAIM LOCATION MAP



- Corner Posts ▲ Location Monuments Scale: 1"=1000'
1. The above map depicts the HM 108 Lode Claim, which is located in the NE 1/4 of the NE 1/4, and the SE 1/4 of the NE 1/4 of Section 10, Township 21 South, Range 23 East, Gila and Salt River Base and Meridian, Cochise County, Arizona, Tombstone Mining District.
 2. The type of corner and location monuments used are wood 2"x2"x48" posts and metal tags with location information written thereon.
 3. The bearings and distances in degrees and feet between claim corners are as depicted on the above map.

RECEIVED
 BLM AZ STATE OFFICE
 2011 SEP 28
 PHOENIX, ARIZONA

LODE CLAIM LOCATION MAP



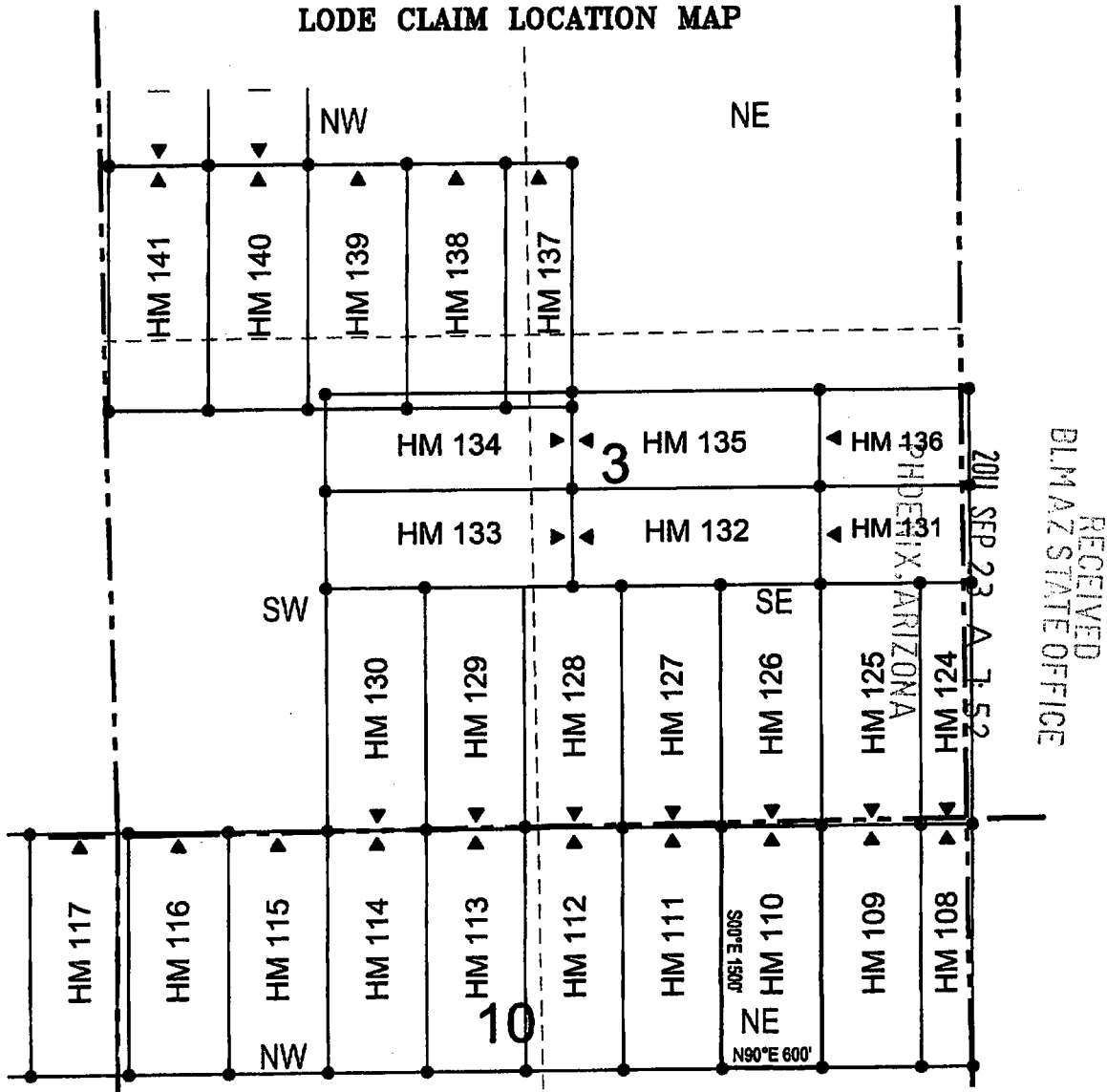
RECEIVED
 BLM AZ STATE OFFICE



● Corner Posts ▲ Location Monuments Scale: 1"=1000'

1. The above map depicts the HM 109 Lode Claim, which is located in the NE 1/4 of the NE 1/4, and the SE 1/4 of the NE 1/4 of Section 10, Township 21 South, Range 23 East, Gila and Salt River Base and Meridian, Cochise County, Arizona, Tombstone Mining District.
2. The type of corner and location monuments used are wood 2"x2"x48" posts and metal tags with location information written thereon.
3. The bearings and distances in degrees and feet between claim corners are as depicted on the above map.

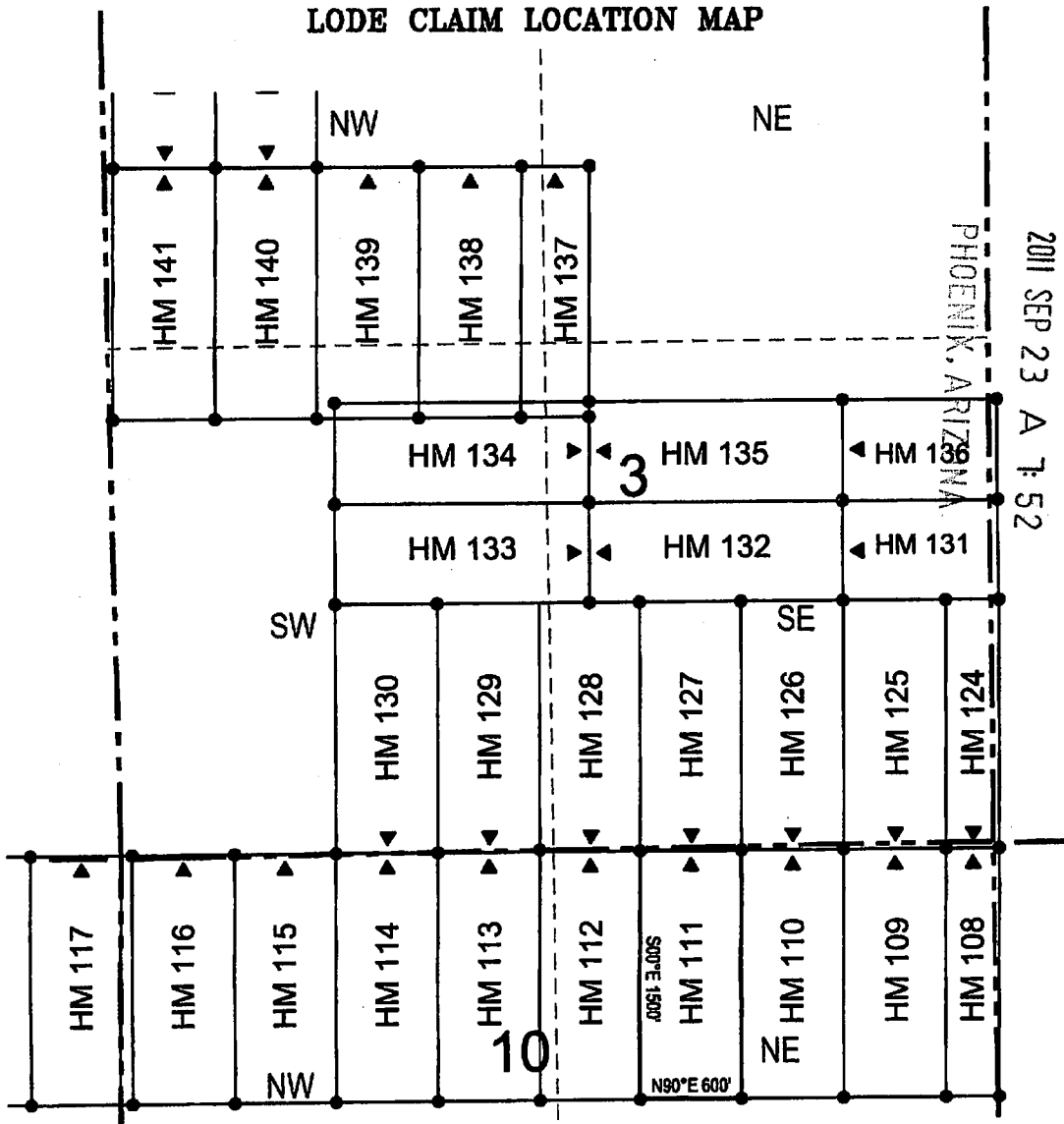
LODE CLAIM LOCATION MAP



● Corner Posts ▲ Location Monuments Scale: 1"=1000'

1. The above map depicts the HM 110 Lode Claim, which is located in the NE 1/4, NW 1/4, SW 1/4 and SE 1/4 of the NE 1/4 of Section 10, Township 21 South, Range 23 East, Gila and Salt River Base and Meridian, Cochise County, Arizona, Tombstone Mining District.
2. The type of corner and location monuments used are wood 2"x2"x48" posts and metal tags with location information written thereon.
3. The bearings and distances in degrees and feet between claim corners are as depicted on the above map.

LODE CLAIM LOCATION MAP



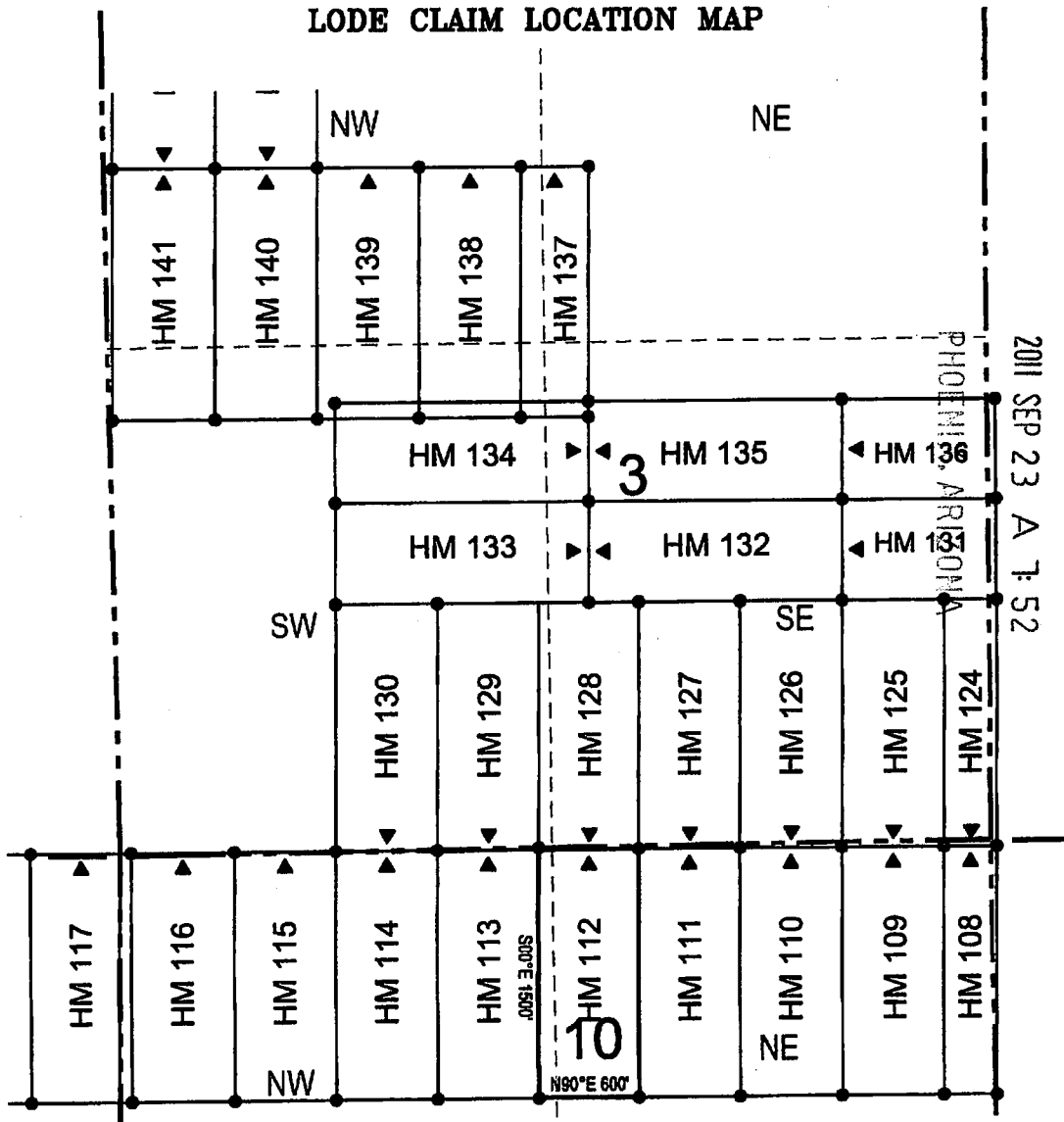
RECEIVED
BLM AZ STATE OFFICE

2011 SEP 23 A 7:52

● Corner Posts ▲ Location Monuments Scale: 1"=1000'

1. The above map depicts the HM 111 Lode Claim, which is located in the NW 1/4 of the NE 1/4, and the SW 1/4 of the NE 1/4 of Section 10, Township 21 South, Range 23 East, Gila and Salt River Base and Meridian, Cochise County, Arizona, Tombstone Mining District.
2. The type of corner and location monuments used are wood 2"x2"x48" posts and metal tags with location information written thereon.
3. The bearings and distances in degrees and feet between claim corners are as depicted on the above map.

LODE CLAIM LOCATION MAP



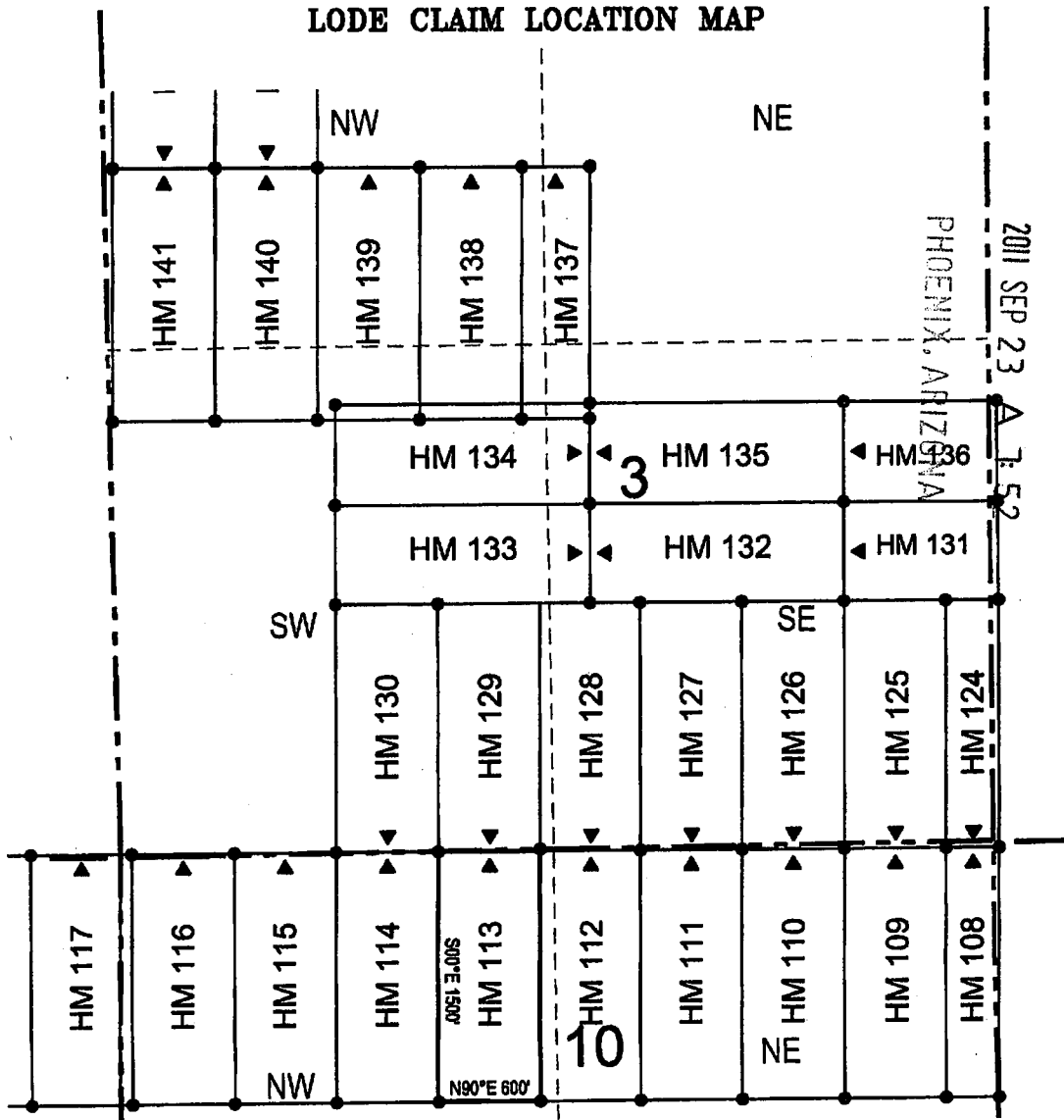
RECEIVED
 BLM AZ STATE OFFICE



● Corner Posts ▲ Location Monuments Scale: 1"=1000'

1. The above map depicts the HM 112 Lode Claim, which is located in the NW 1/4 and SW 1/4 of the NE 1/4, and the NE 1/4 and SE 1/4 of the NW 1/4 of Section 10, Township 21 South, Range 23 East, Gila and Salt River Base and Meridian, Cochise County, Arizona, Tombstone Mining District.
2. The type of corner and location monuments used are wood 2"x2"x48" posts and metal tags with location information written thereon.
3. The bearings and distances in degrees and feet between claim corners are as depicted on the above map.

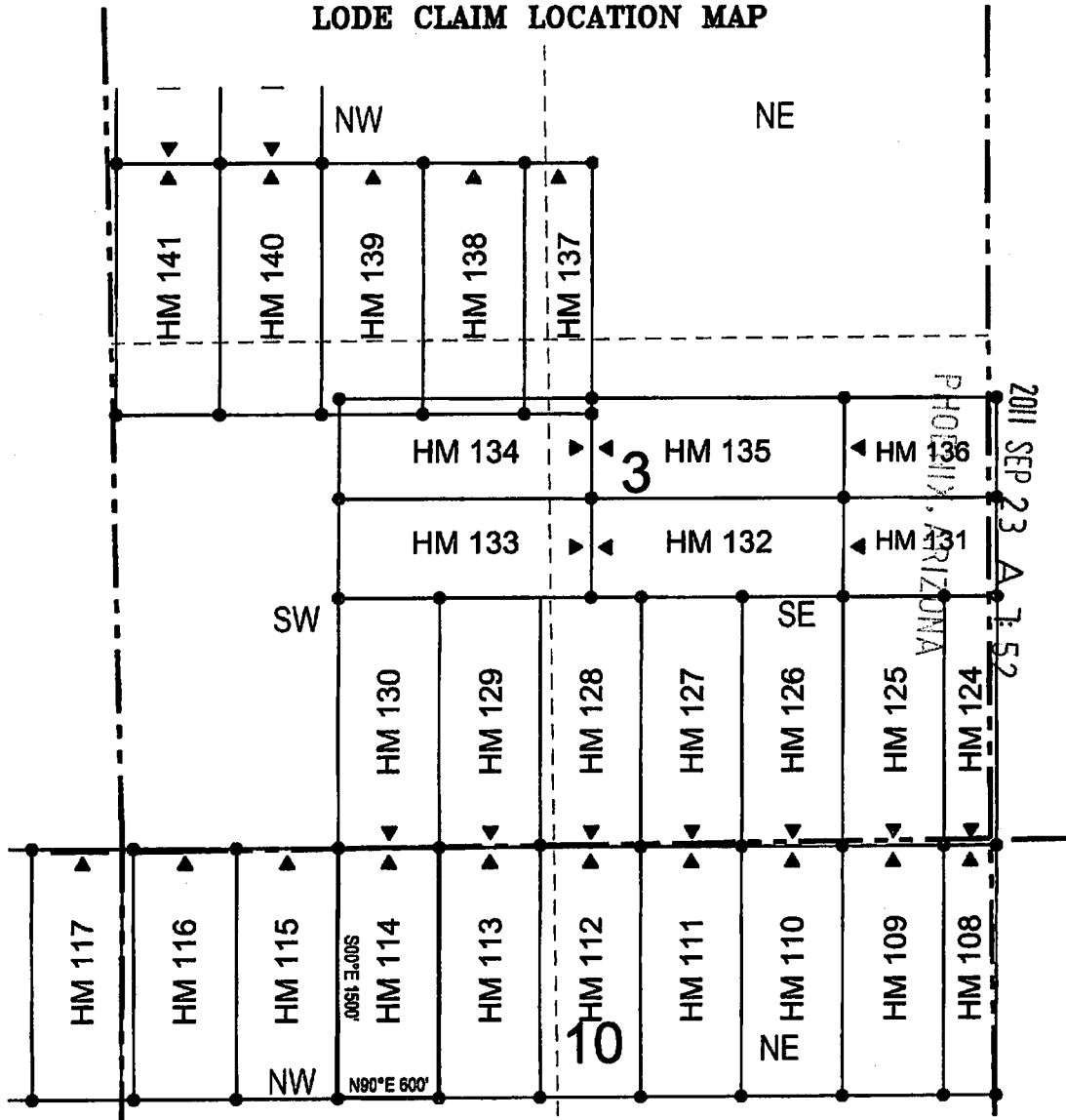
LODE CLAIM LOCATION MAP



● Corner Posts ▲ Location Monuments Scale: 1"=1000'

1. The above map depicts the HM 113 Lode Claim, which is located in the NE 1/4 and SE 1/4 of the NW 1/4 of Section 10, Township 21 South, Range 23 East, Gila and Salt River Base and Meridian, Cochise County, Arizona, Tombstone Mining District.
2. The type of corner and location monuments used are wood 2"x2"x48" posts and metal tags with location information written thereon.
3. The bearings and distances in degrees and feet between claim corners are as depicted on the above map.

LODE CLAIM LOCATION MAP



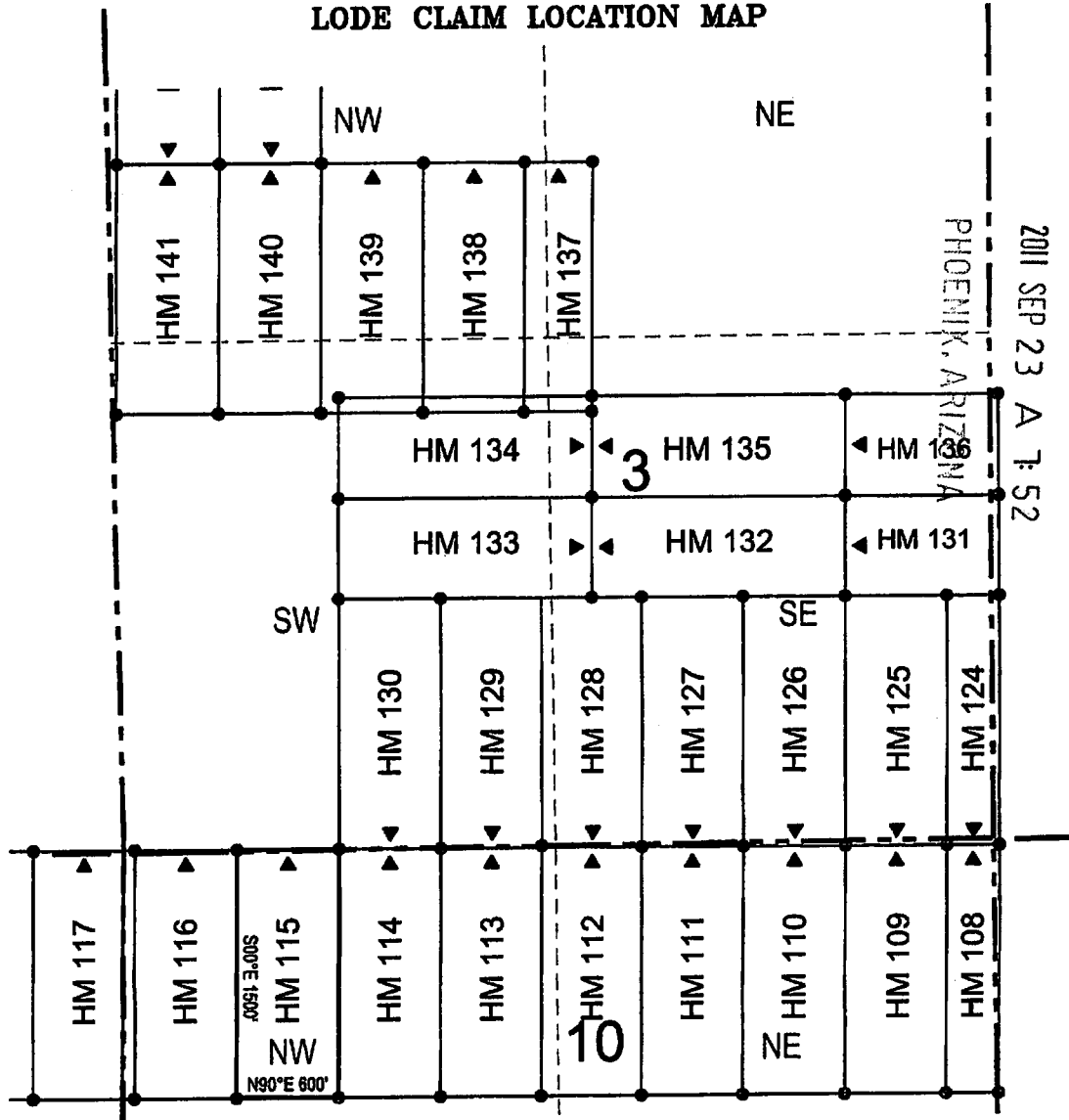
RECEIVED
 BLM AZ STATE OFFICE
 2011 SEP 23 A 1:52



● Corner Posts ▲ Location Monuments Scale: 1"=1000'

1. The above map depicts the HM 114 Lode Claim, which is located in the NE 1/4 and SE 1/4 of the NW 1/4 of Section 10, Township 21 South, Range 23 East, Gila and Salt River Base and Meridian, Cochise County, Arizona, Tombstone Mining District.
2. The type of corner and location monuments used are wood 2"x2"x48" posts and metal tags with location information written thereon.
3. The bearings and distances in degrees and feet between claim corners are as depicted on the above map.

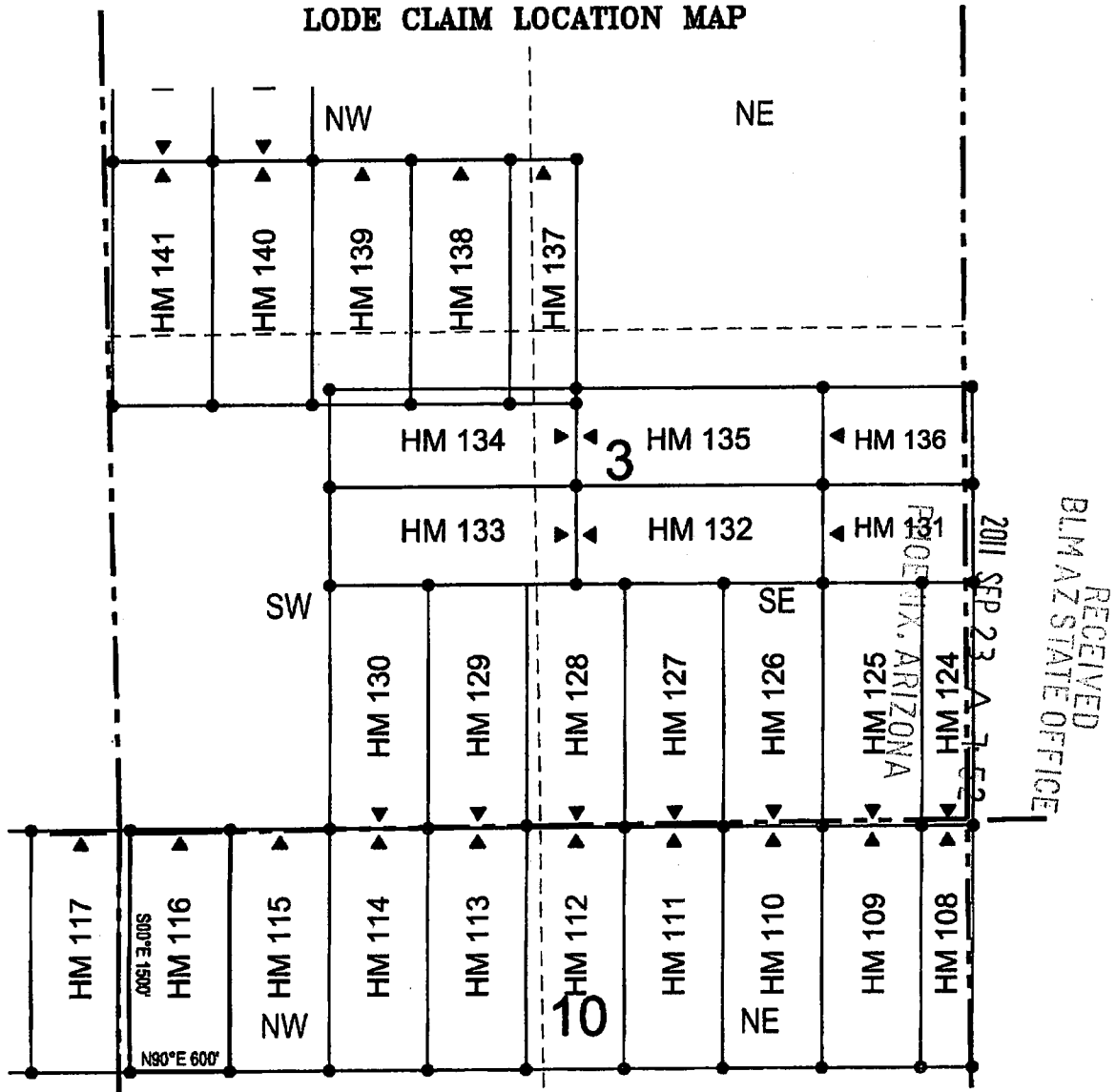
LODE CLAIM LOCATION MAP



RECEIVED
 BLM AZ STATE OFFICE
 2011 SEP 23 A 1:52

- Corner Posts ▲ Location Monuments Scale: 1"=1000'
1. The above map depicts the HM 115 Lode Claim, which is located in the NW 1/4 and SW 1/4 of the NW of Section 10, Township 21 South, Range 23 East, Gila and Salt River Base and Meridian, Cochise County, Arizona, Tombstone Mining District.
 2. The type of corner and location monuments used are wood 2"x2"x48" posts and metal tags with location information written thereon.
 3. The bearings and distances in degrees and feet between claim corners are as depicted on the above map.

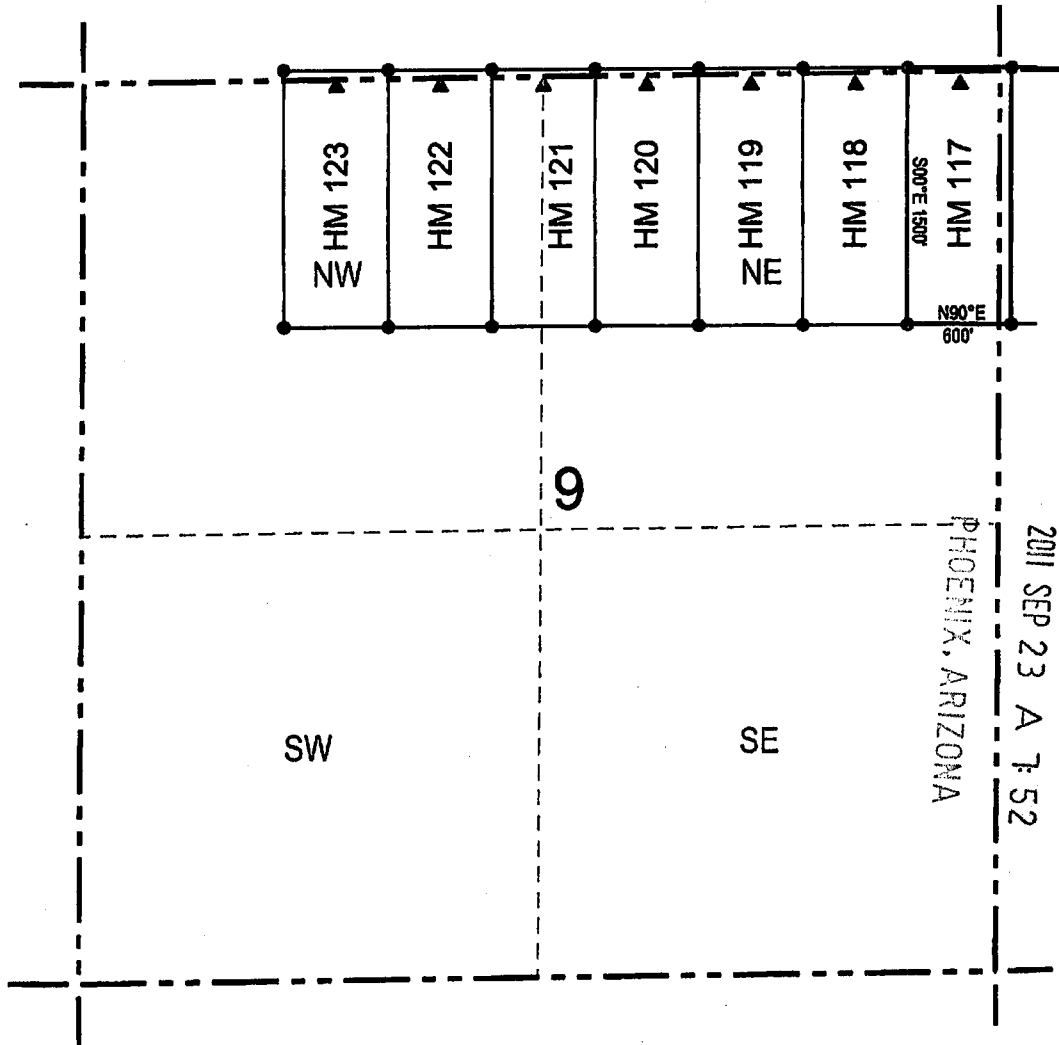
LODE CLAIM LOCATION MAP



1. The above map depicts the HM 116 Lode Claim, which is located in the NW 1/4 and SW 1/4 of the NW of Section 10, Township 21 South, Range 23 East, Gila and Salt River Base and Meridian, Cochise County, Arizona, Tombstone Mining District.
2. The type of corner and location monuments used are wood 2"x2"x48" posts and metal tags with location information written thereon.
3. The bearings and distances in degrees and feet between claim corners are as depicted on the above map.

RECEIVED
 BLM AZ STATE OFFICE
 2011 SEP 23 11:53 AM

LODE CLAIM LOCATION MAP



RECEIVED
 BLM AZ STATE OFFICE

2011 SEP 23 A 7:52

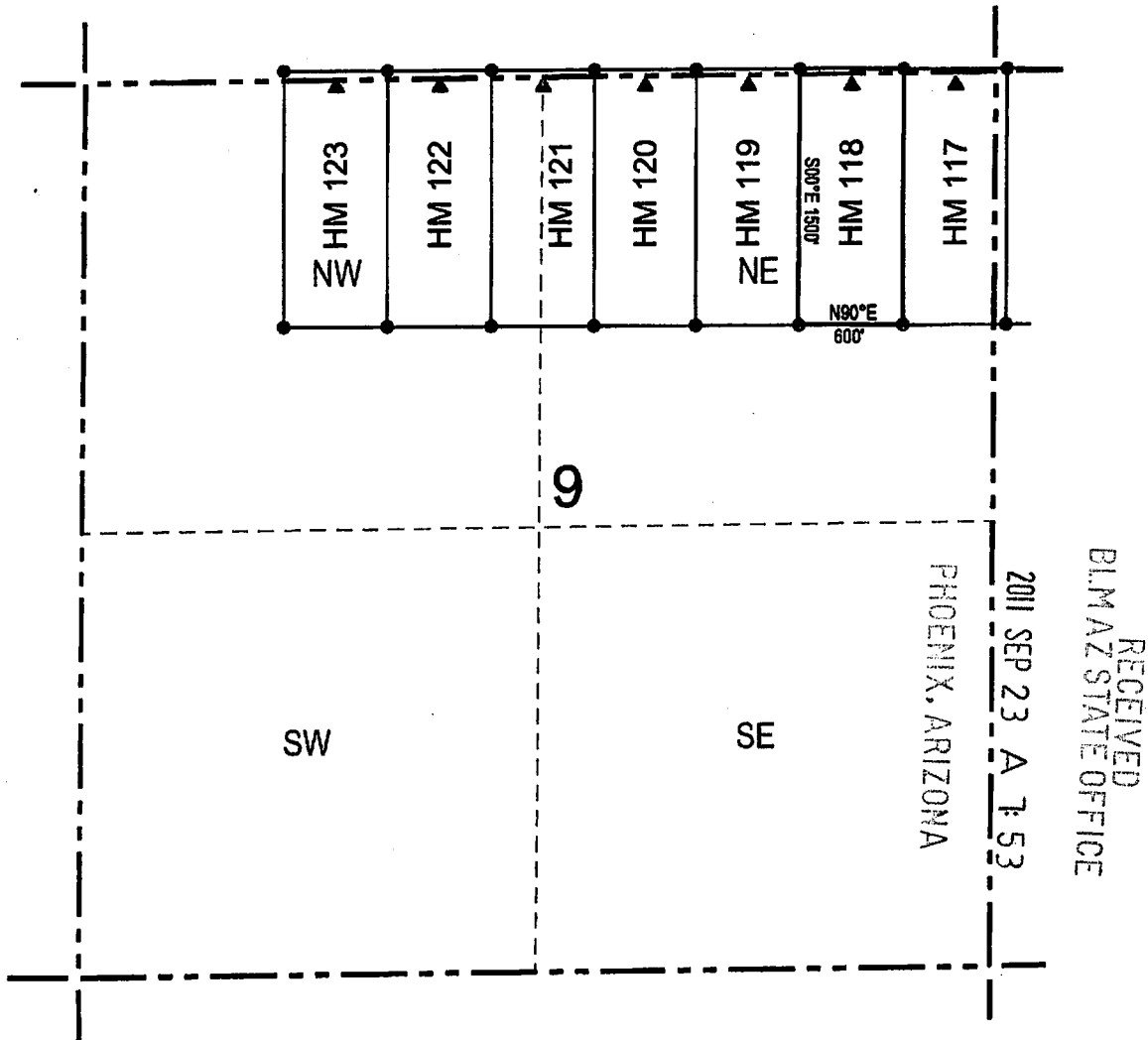
PHOENIX, ARIZONA



● Corner Posts ▲ Location Monuments Scale: 1"=1000'

1. The above map depicts the HM 117 Lode Claim, which is located in the NE 1/4 and SE 1/4 of the NE 1/4 of Section 9, and the NW 1/4 and SW 1/4 of the NW 1/4 of Section 10, Township 21 South, Range 23 East, Gila and Salt River Base and Meridian, Cochise County, Arizona, Tombstone Mining District.
2. The type of corner and location monuments used are wood 2"x2"x48" posts and metal tags with location information written thereon.
3. The bearings and distances in degrees and feet between claim corners are as depicted on the above map.

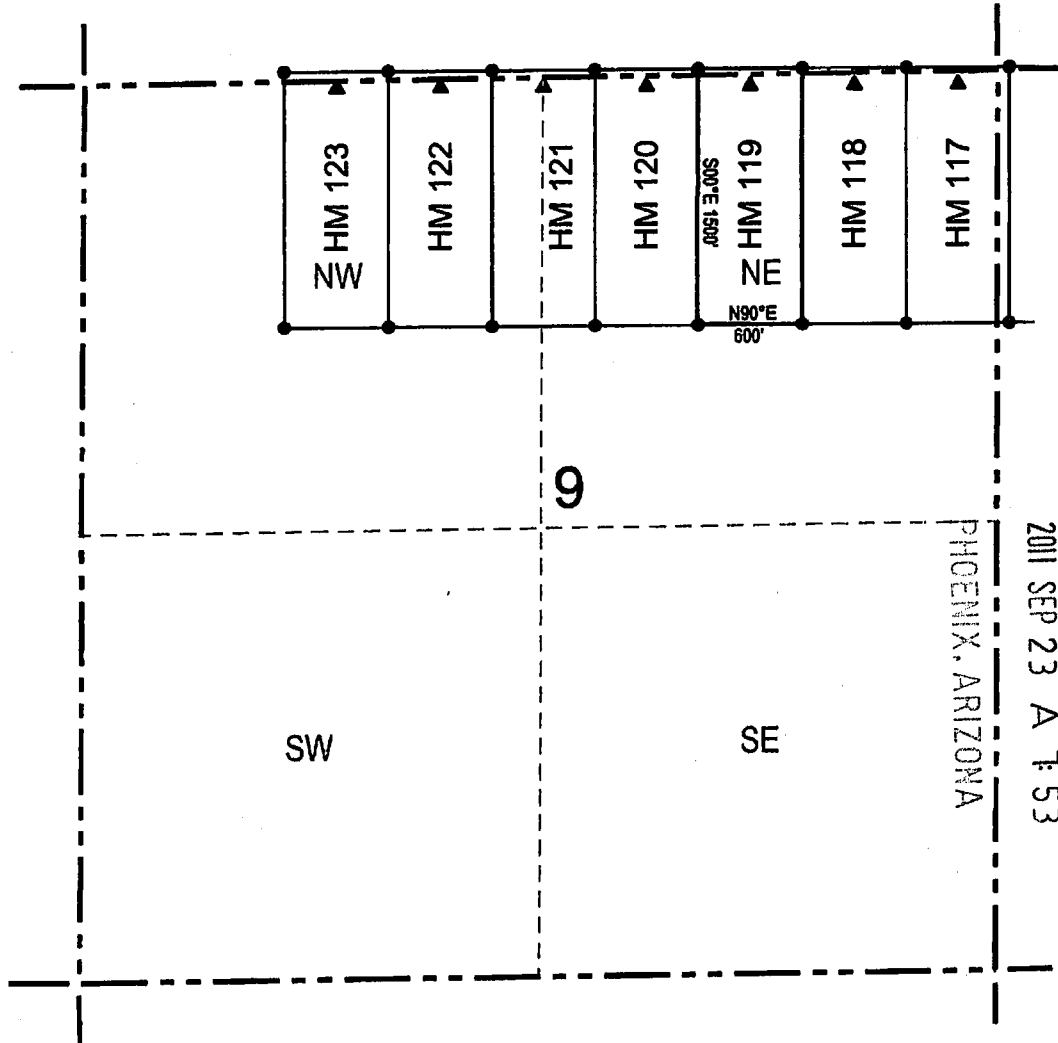
LODE CLAIM LOCATION MAP



● **Corner Posts** ▲ **Location Monuments** **Scale: 1"=1000'**

1. The above map depicts the **HM 118** Lode Claim, which is located in the NE 1/4 and SE 1/4 of the NE 1/4 of Section 9, Township 21 South, Range 23 East, Gila and Salt River Base and Meridian, Cochise County, Arizona, Tombstone Mining District.
2. The type of corner and location monuments used are wood 2"x2"x48" posts and metal tags with location information written thereon.
3. The bearings and distances in degrees and feet between claim corners are as depicted on the above map.

LODE CLAIM LOCATION MAP



RECEIVED
 BLM AZ STATE OFFICE

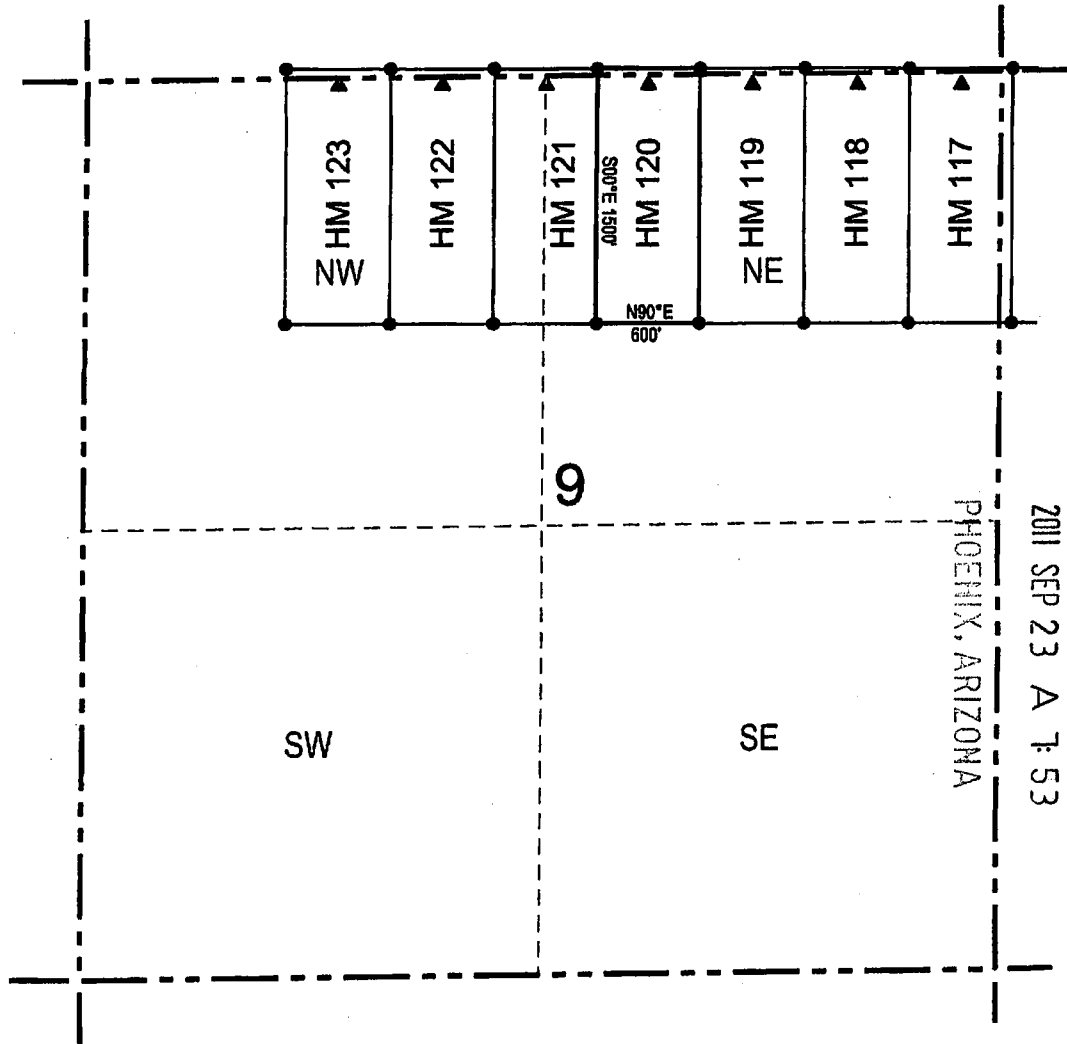
2011 SEP 23 A 1:53



● Corner Posts ▲ Location Monuments Scale: 1"=1000'

1. The above map depicts the HM 119 Lode Claim, which is located in the NW 1/4, SW 1/4, SE 1/4, and NE 1/4 of the NE 1/4 of Section 9, Township 21 South, Range 23 East, Gila and Salt River Base and Meridian, Cochise County, Arizona, Tombstone Mining District.
2. The type of corner and location monuments used are wood 2"x2"x48" posts and metal tags with location information written thereon.
3. The bearings and distances in degrees and feet between claim corners are as depicted on the above map.

LODE CLAIM LOCATION MAP



RECEIVED
BLM AZ STATE OFFICE

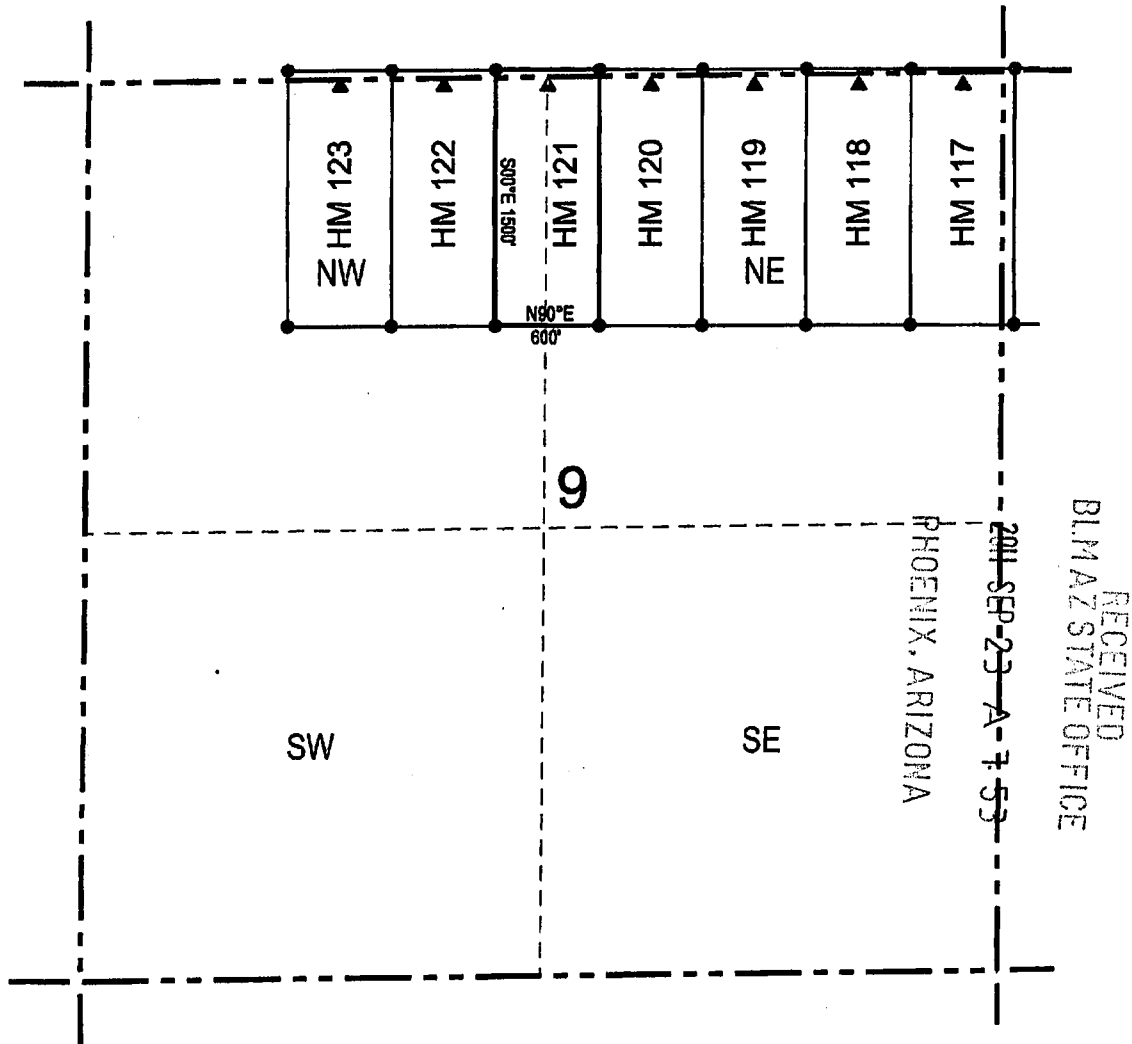
2011 SEP 23 A 7:53



● Corner Posts ▲ Location Monuments Scale: 1"=1000'

1. The above map depicts the HM 120 Lode Claim, which is located in the NW 1/4 and SW 1/4 of the NE 1/4 of Section 9, Township 21 South, Range 23 East, Gila and Salt River Base and Meridian, Cochise County, Arizona, Tombstone Mining District.
2. The type of corner and location monuments used are wood 2"x2"x48" posts and metal tags with location information written thereon.
3. The bearings and distances in degrees and feet between claim corners are as depicted on the above map.

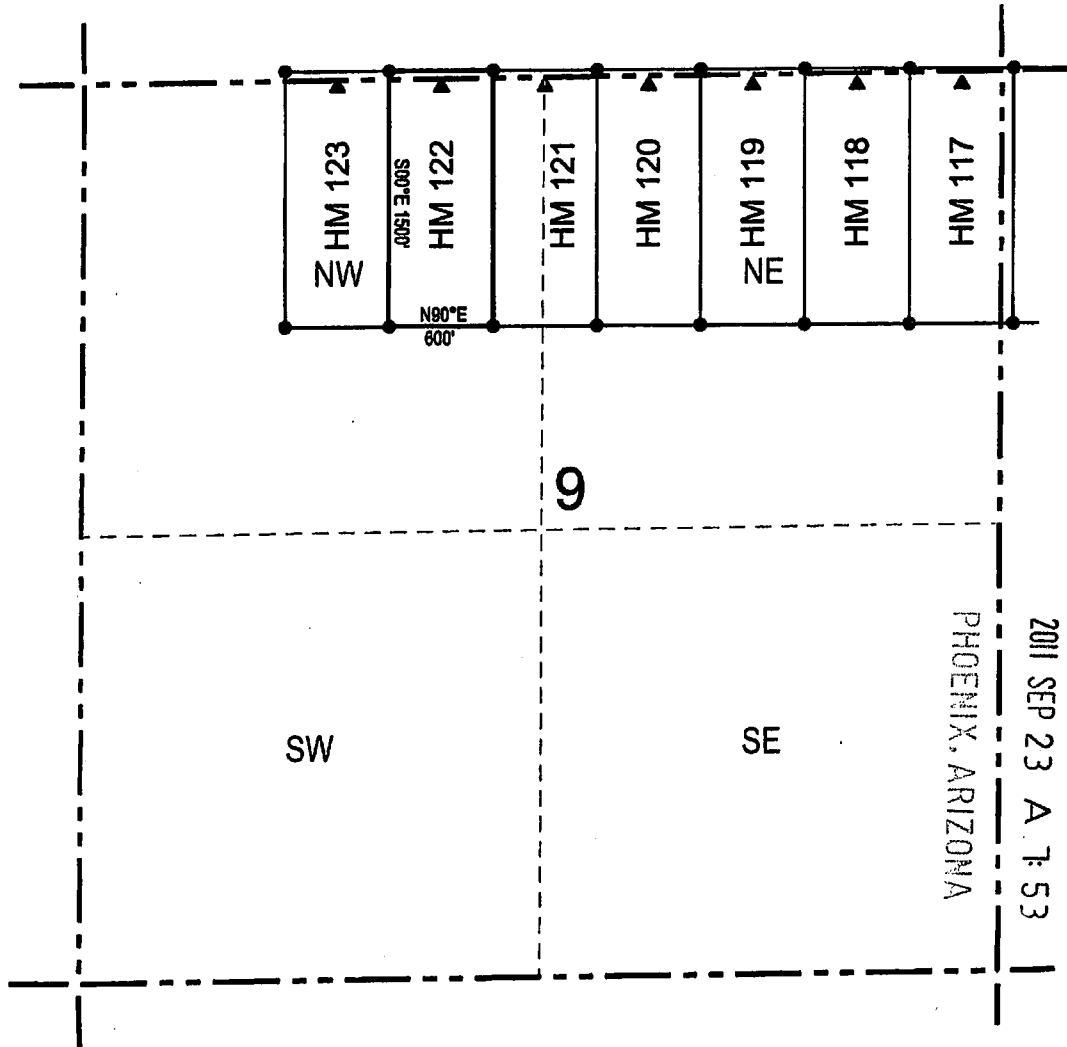
LODE CLAIM LOCATION MAP



● **Corner Posts** ▲ **Location Monuments** **Scale: 1"=1000'**

1. The above map depicts the HM 121 Lode Claim, which is located in the NE 1/4 and SE 1/4 of the NW 1/4, and the SW 1/4 and NW 1/4 of the NE 1/4 of Section 9, Township 21 South, Range 23 East, Gila and Salt River Base and Meridian, Cochise County, Arizona, Tombstone Mining District.
2. The type of corner and location monuments used are wood 2"x2"x48" posts and metal tags with location information written thereon.
3. The bearings and distances in degrees and feet between claim corners are as depicted on the above map.

LODE CLAIM LOCATION MAP



RECEIVED
 BLM AZ STATE OFFICE

2011 SEP 23 A. T. 53

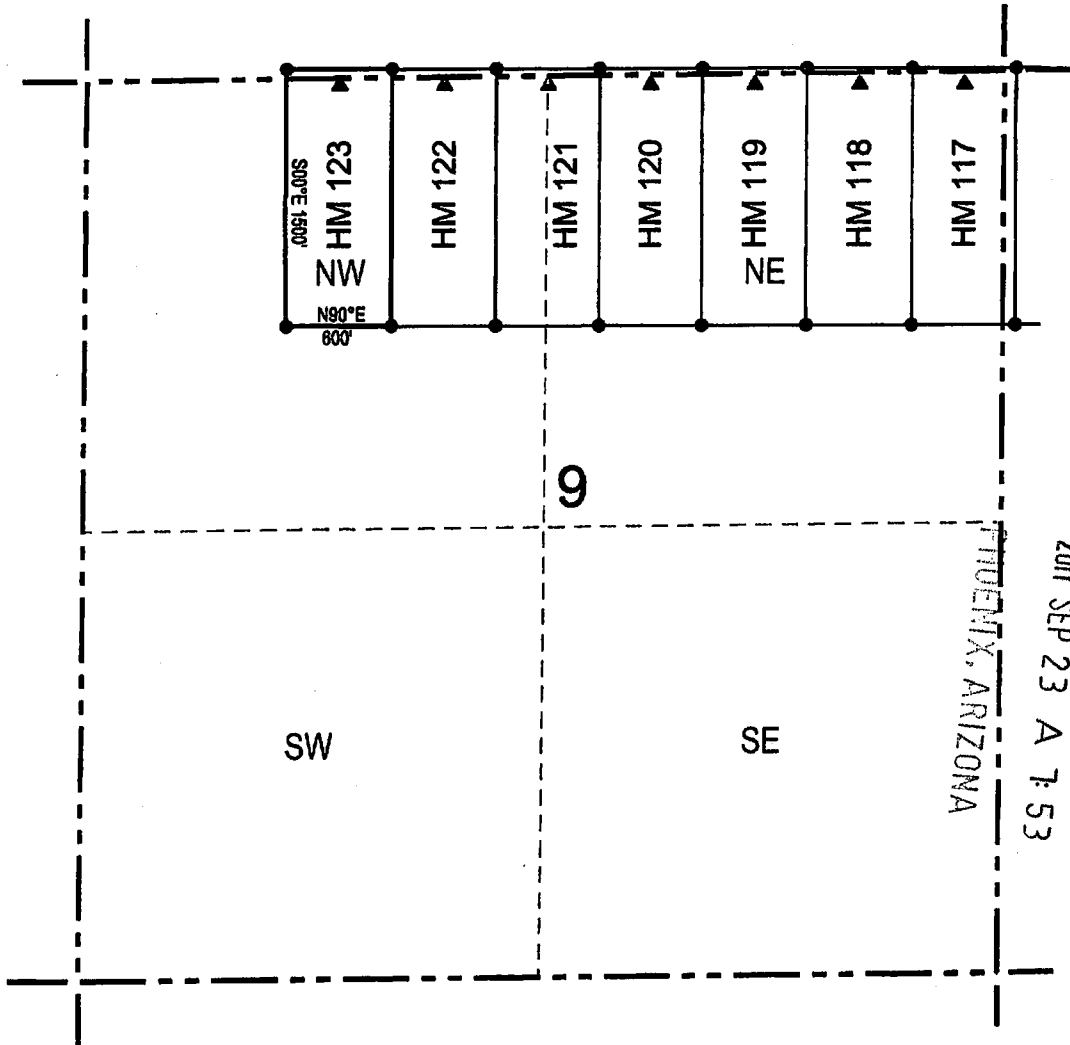
PHOENIX, ARIZONA



● Corner Posts ▲ Location Monuments Scale: 1"=1000'

1. The above map depicts the HM 122 Lode Claim, which is located in the NE 1/4 and SE 1/4 of the NW 1/4 of Section 9, Township 21 South, Range 23 East, Gila and Salt River Base and Meridian, Cochise County, Arizona, Tombstone Mining District.
2. The type of corner and location monuments used are wood 2"x2"x48" posts and metal tags with location information written thereon.
3. The bearings and distances in degrees and feet between claim corners are as depicted on the above map.

LODE CLAIM LOCATION MAP



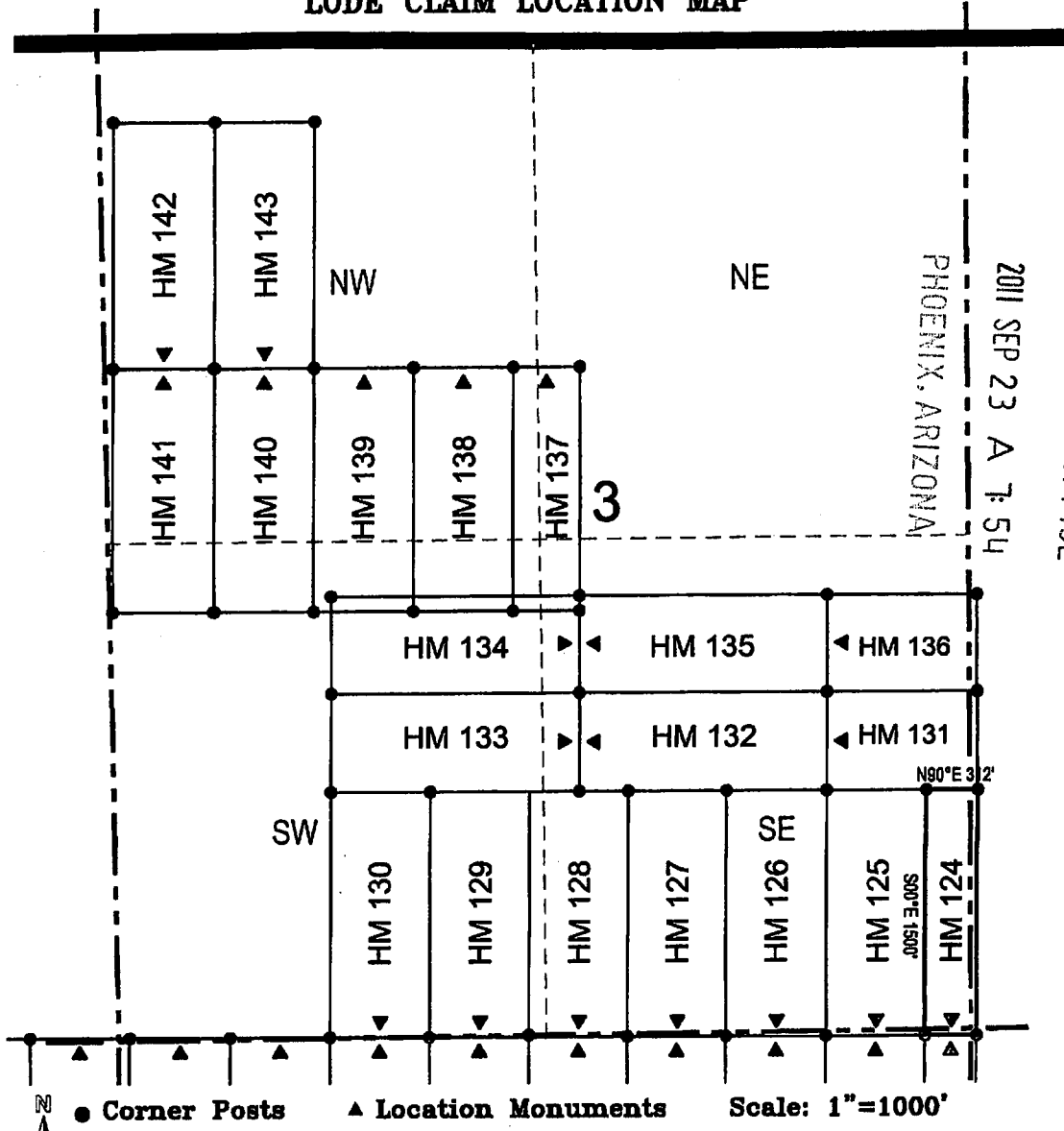
RECEIVED
 BLM AZ STATE OFFICE
 2011 SEP 23 A 7:53



● Corner Posts ▲ Location Monuments Scale: 1"=1000'

1. The above map depicts the HM 123 Lode Claim, which is located in the NE 1/4, NW 1/4, SW 1/4, and SE 1/4 of the NW 1/4 of Section 9, Township 21 South, Range 23 East, Gila and Salt River Base and Meridian, Cochise County, Arizona, Tombstone Mining District.
2. The type of corner and location monuments used are wood 2"x2"x48" posts and metal tags with location information written thereon.
3. The bearings and distances in degrees and feet between claim corners are as depicted on the above map.

LODE CLAIM LOCATION MAP



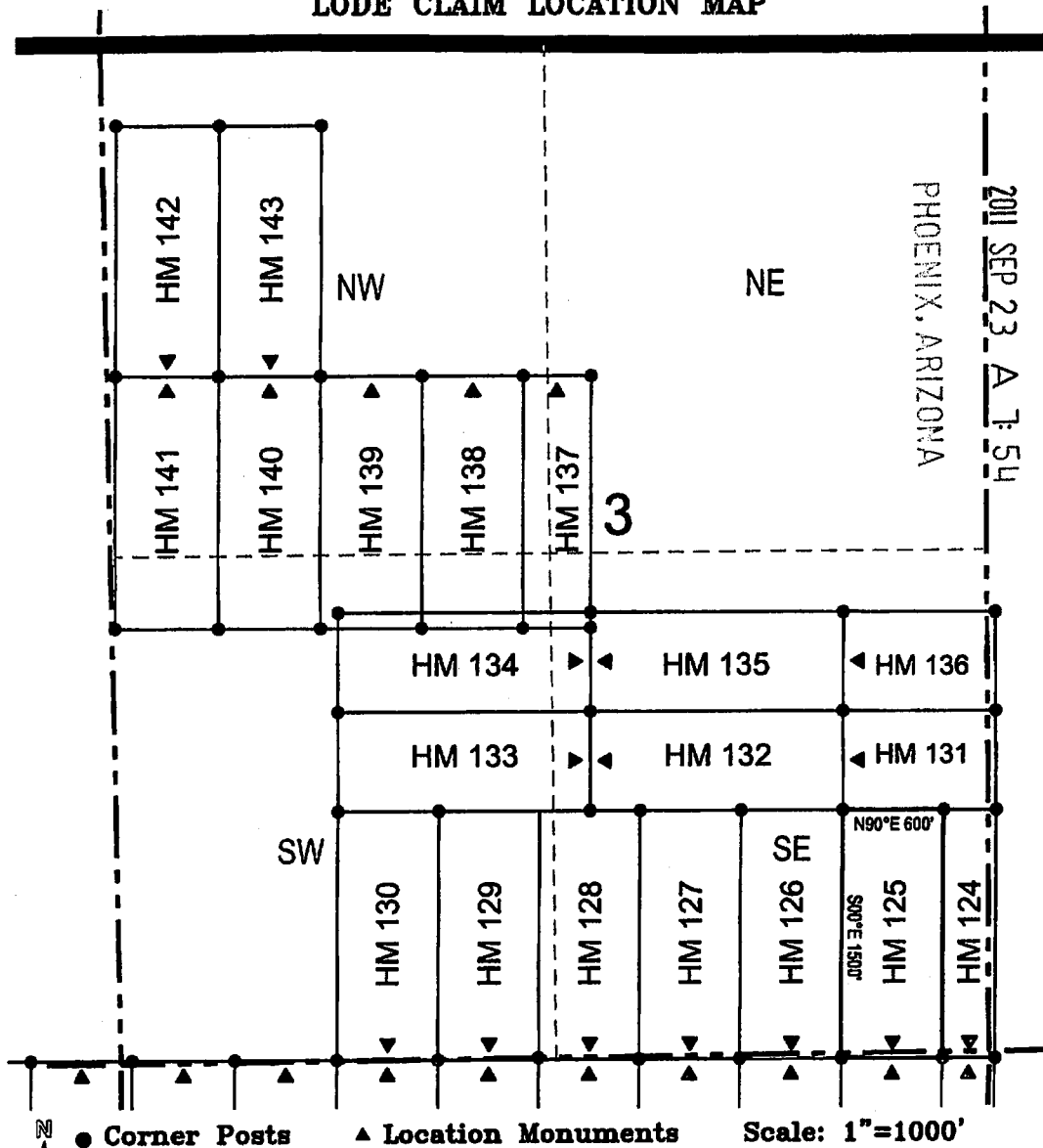
RECEIVED
 BLM AZ STATE OFFICE



● Corner Posts ▲ Location Monuments Scale: 1"=1000'

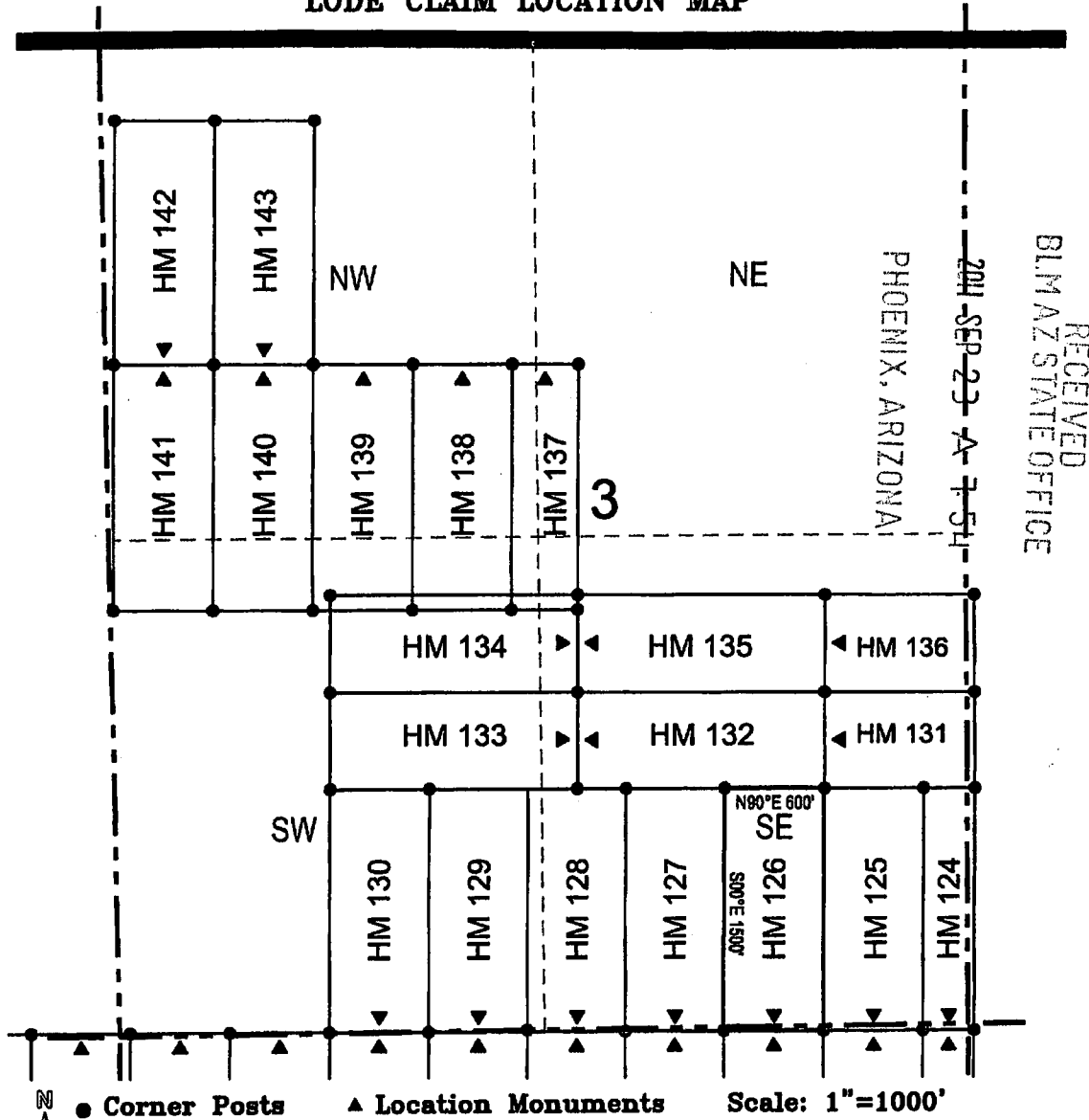
1. The above map depicts the HM 124 Lode Claim, which is located in the SE 1/4 of the SE 1/4 of Section 3, Township 21 South, Range 23 East, Gila and Salt River Base and Meridian, Cochise County, Arizona, Tombstone Mining District.
2. The type of corner and location monuments used are wood 2"x2"x48" posts and metal tags with location information written thereon.
3. The bearings and distances in degrees and feet between claim corners are as depicted on the above map.

LODE CLAIM LOCATION MAP



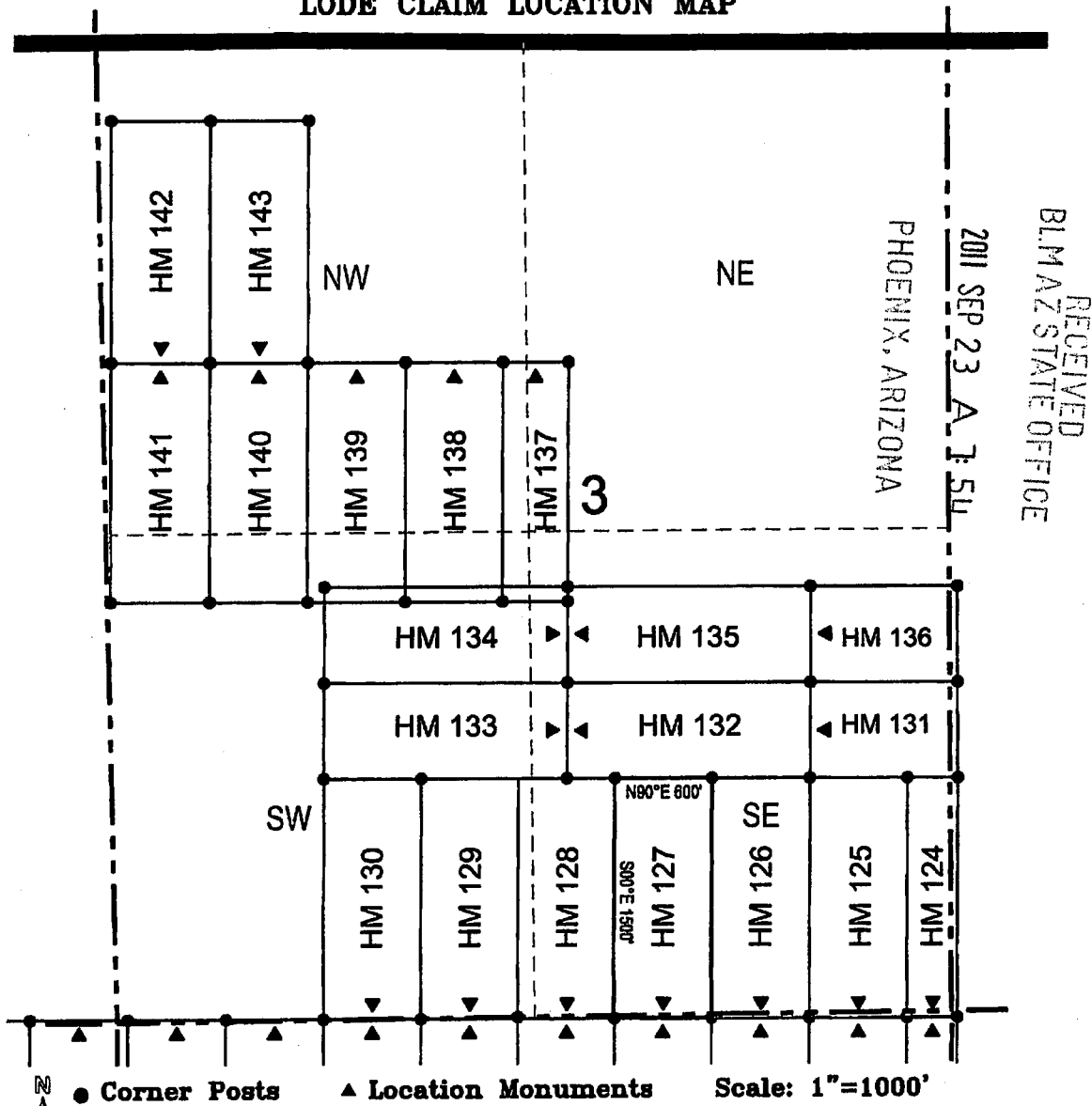
1. The above map depicts the HM 125 Lode Claim, which is located in the SE 1/4 of the SE 1/4 of Section 3, Township 21 South, Range 23 East, Gila and Salt River Base and Meridian, Cochise County, Arizona, Tombstone Mining District.
2. The type of corner and location monuments used are wood 2"x2"x48" posts and metal tags with location information written thereon.
3. The bearings and distances in degrees and feet between claim corners are as depicted on the above map.

LODE CLAIM LOCATION MAP



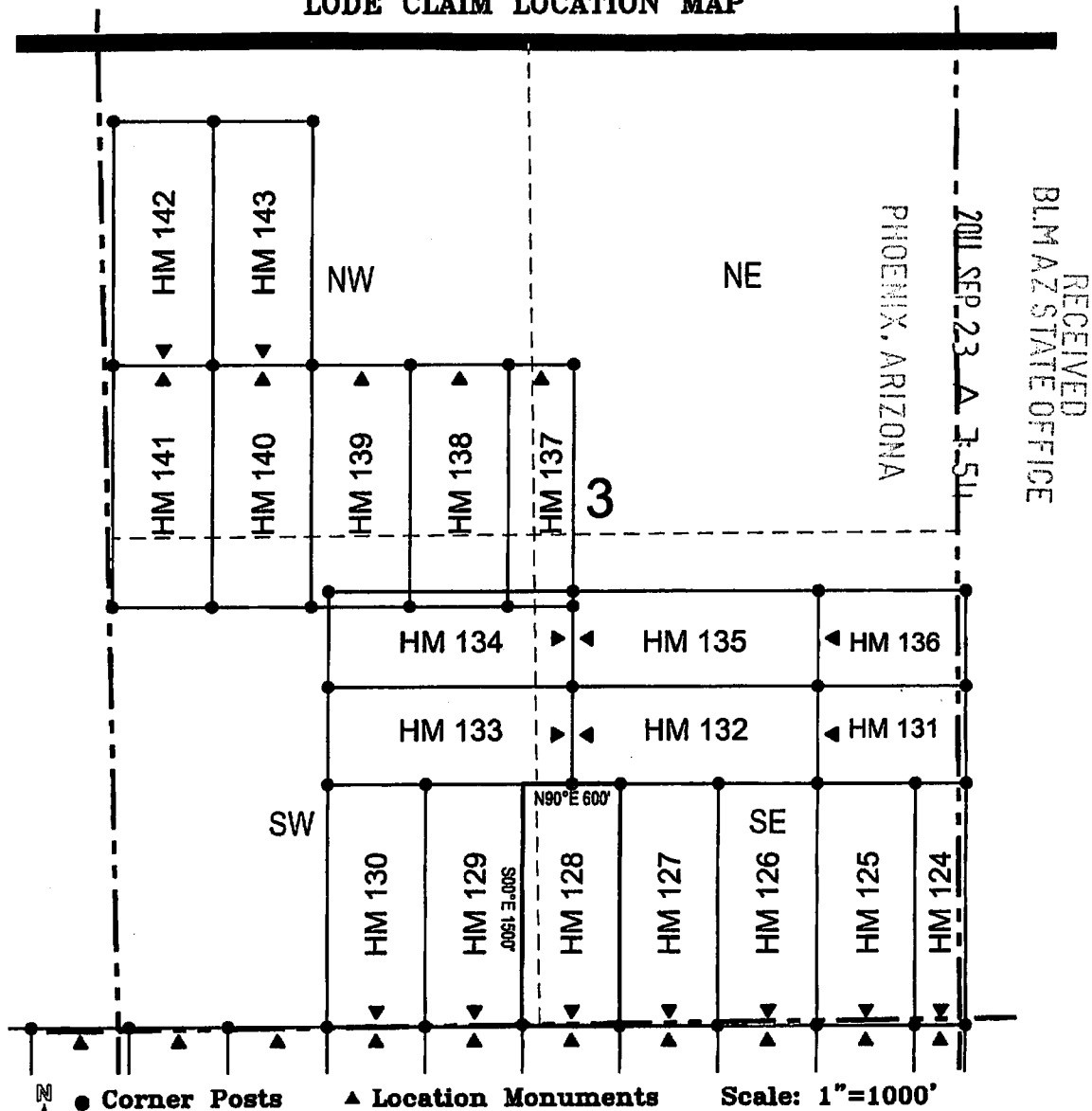
1. The above map depicts the HM 126 Lode Claim, which is located in the SE 1/4 of the SE 1/4, and the SW 1/4 of the SE 1/4 of Section 3, Township 21 South, Range 23 East, Gila and Salt River Base and Meridian, Cochise County, Arizona, Tombstone Mining District.
2. The type of corner and location monuments used are wood 2"x2"x48" posts and metal tags with location information written thereon.
3. The bearings and distances in degrees and feet between claim corners are as depicted on the above map.

LODE CLAIM LOCATION MAP



1. The above map depicts the HM 127 Lode Claim, which is located in the SW 1/4 of the SE 1/4 of Section 3, Township 21 South, Range 23 East, Gila and Salt River Base and Meridian, Cochise County, Arizona, Tombstone Mining District.
2. The type of corner and location monuments used are wood 2"x2"x48" posts and metal tags with location information written thereon.
3. The bearings and distances in degrees and feet between claim corners are as depicted on the above map.

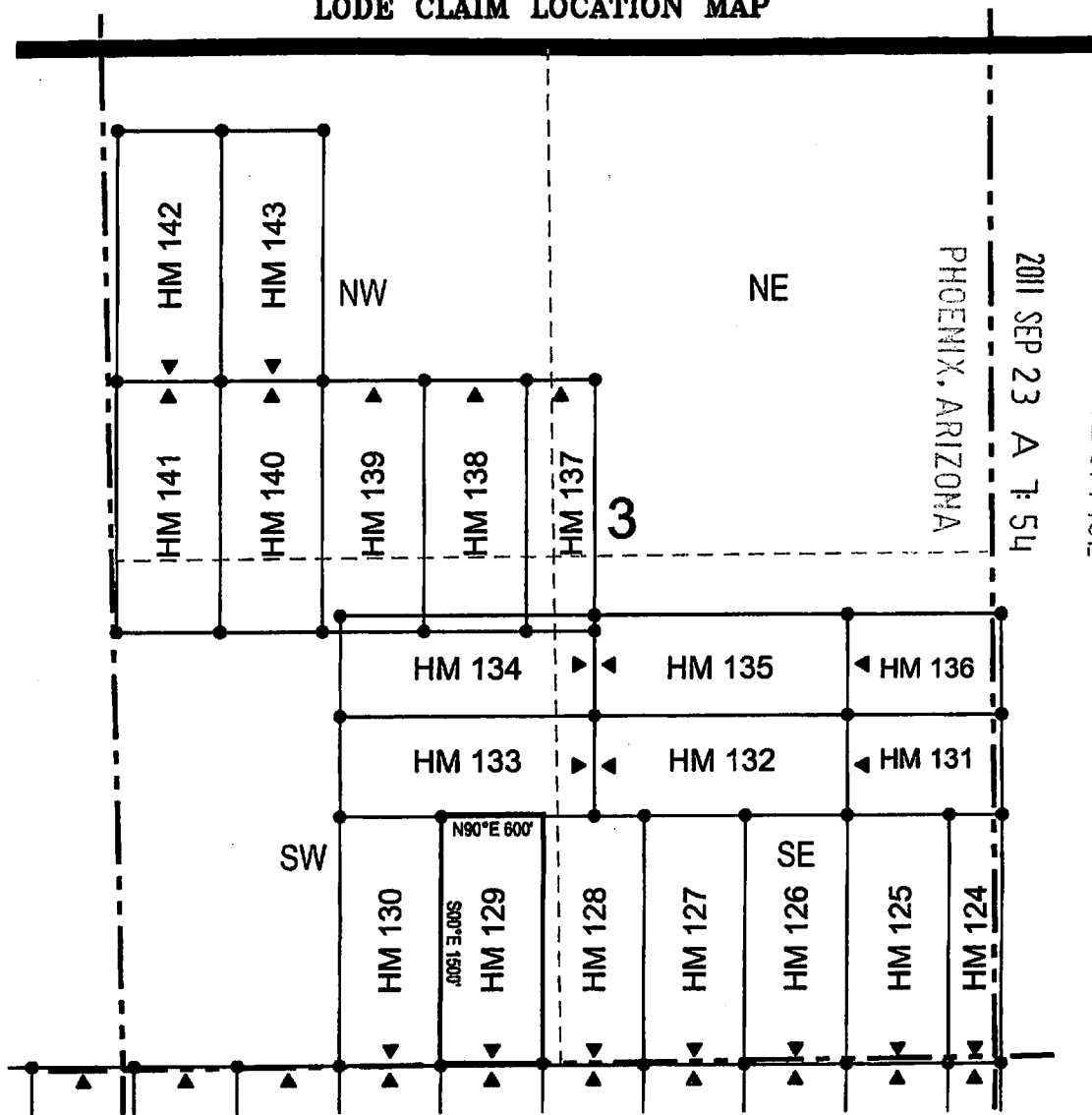
LODE CLAIM LOCATION MAP



● Corner Posts ▲ Location Monuments Scale: 1"=1000'

1. The above map depicts the HM 128 Lode Claim, which is located in the SW 1/4 of the SE 1/4, and the SE 1/4 of the SW 1/4 of Section 3, Township 21 South, Range 23 East, Gila and Salt River Base and Meridian, Cochise County, Arizona, Tombstone Mining District.
2. The type of corner and location monuments used are wood 2"x2"x48" posts and metal tags with location information written thereon.
3. The bearings and distances in degrees and feet between claim corners are as depicted on the above map.

LODE CLAIM LOCATION MAP



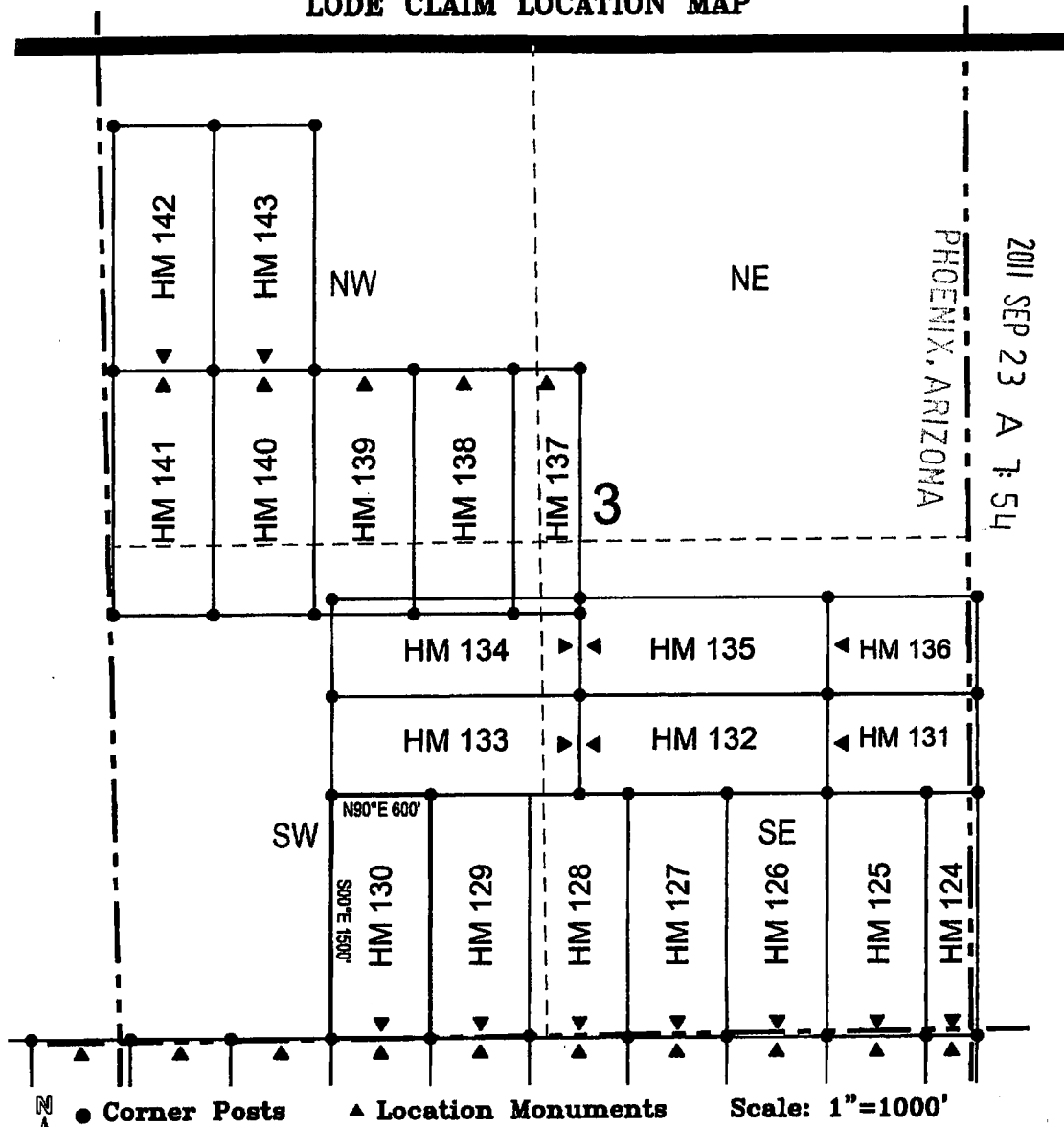
RECEIVED
BLM AZ STATE OFFICE

2011 SEP 23 A 7:54

● Corner Posts ▲ Location Monuments Scale: 1"=1000'

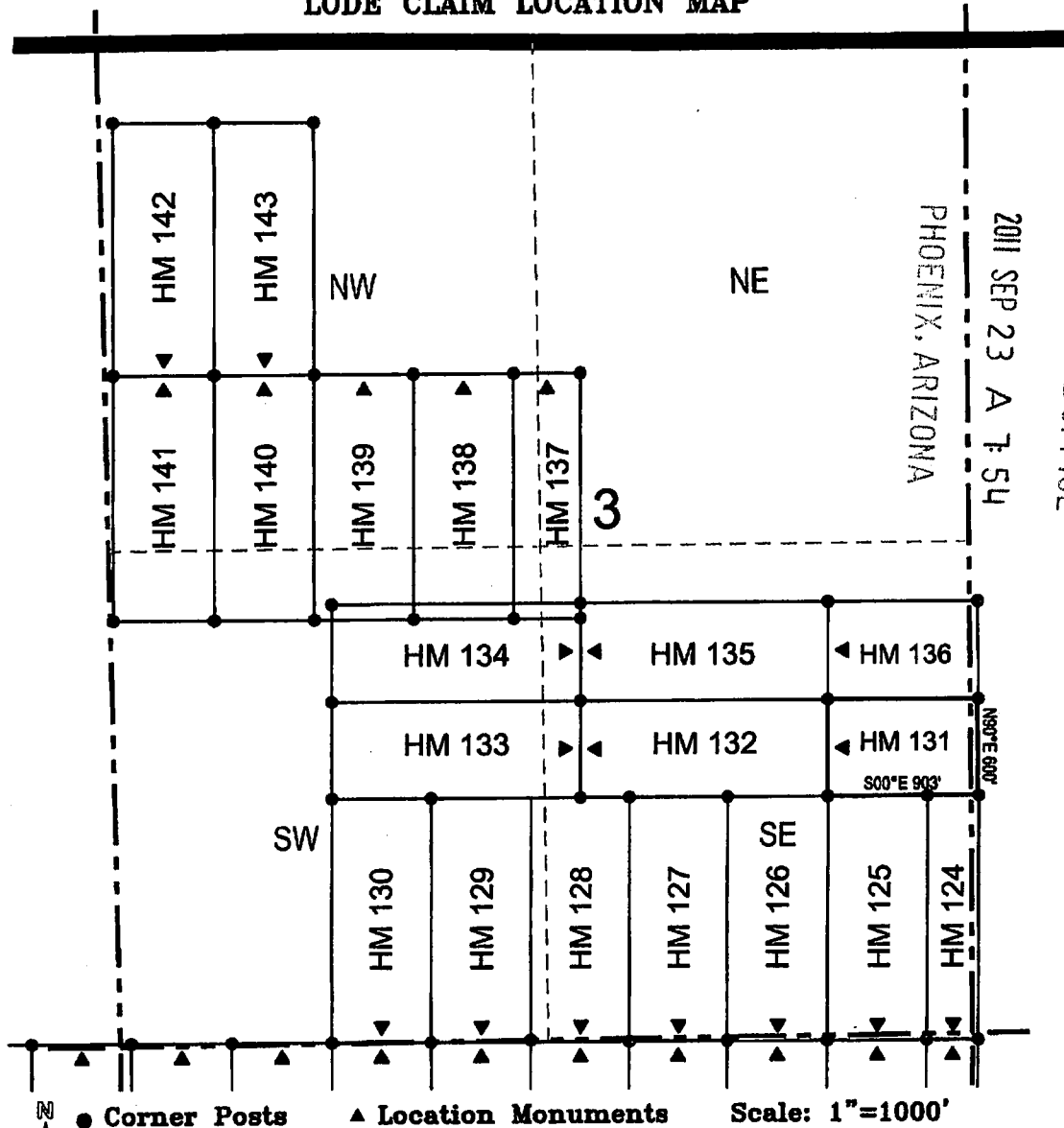
1. The above map depicts the HM 129 Lode Claim, which is located in the SE 1/4 of the SW 1/4 of Section 3, Township 21 South, Range 23 East, Gila and Salt River Base and Meridian, Cochise County, Arizona, Tombstone Mining District.
2. The type of corner and location monuments used are wood 2"x2"x48" posts and metal tags with location information written thereon.
3. The bearings and distances in degrees and feet between claim corners are as depicted on the above map.

LODE CLAIM LOCATION MAP



1. The above map depicts the **HM 130** Lode Claim, which is located in the SE 1/4 of the SW 1/4 of Section 3, Township 21 South, Range 23 East, Gila and Salt River Base and Meridian, Cochise County, Arizona, Tombstone Mining District.
2. The type of corner and location monuments used are wood 2"x2"x48" posts and metal tags with location information written thereon.
3. The bearings and distances in degrees and feet between claim corners are as depicted on the above map.

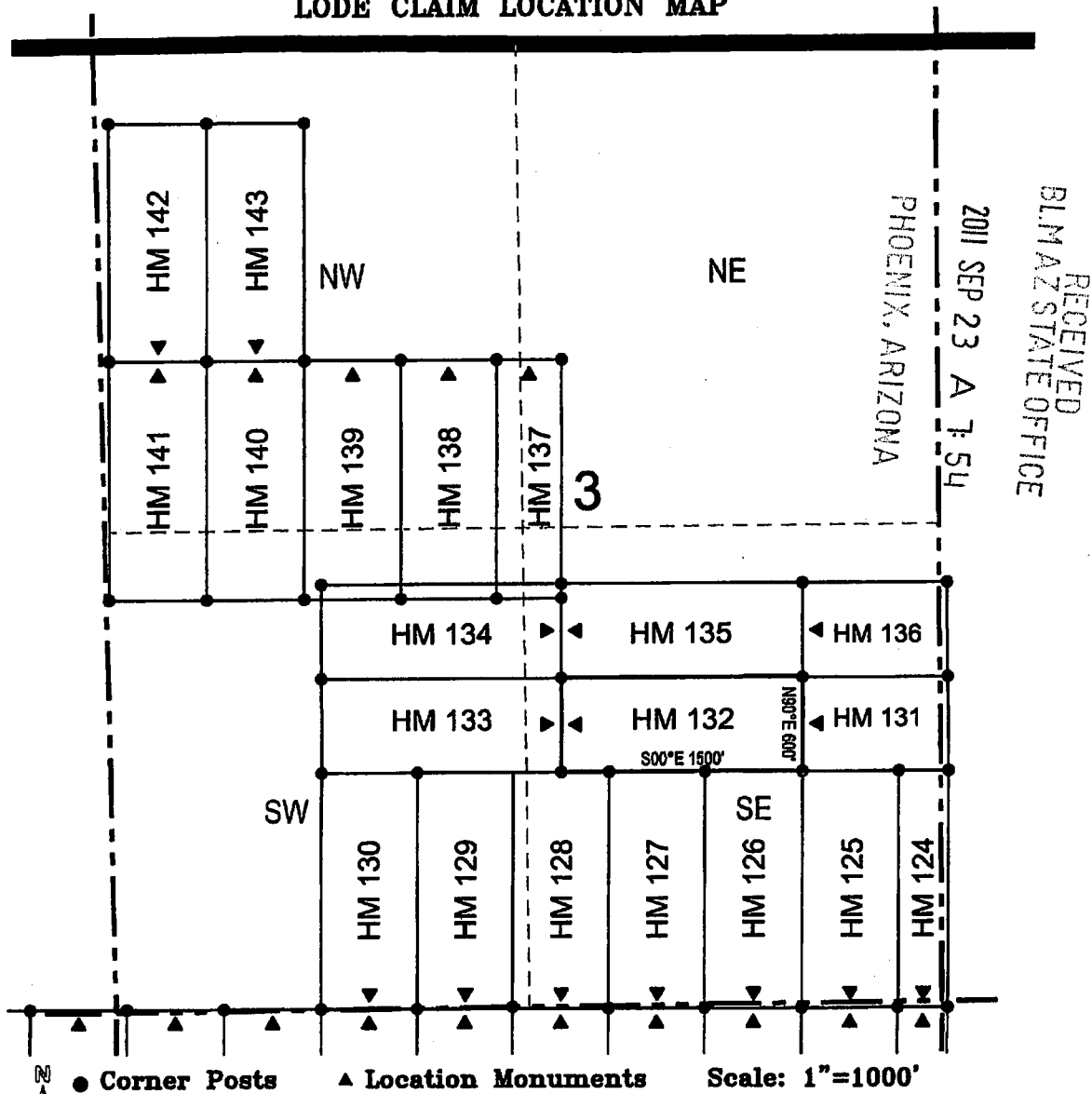
LODE CLAIM LOCATION MAP



1. The above map depicts the HM 131 Lode Claim, which is located in the NE 1/4 of the SE 1/4 of Section 3, Township 21 South, Range 23 East, Gila and Salt River Base and Meridian, Cochise County, Arizona, Tombstone Mining District.
2. The type of corner and location monuments used are wood 2"x2"x48" posts and metal tags with location information written thereon.
3. The bearings and distances in degrees and feet between claim corners are as depicted on the above map.

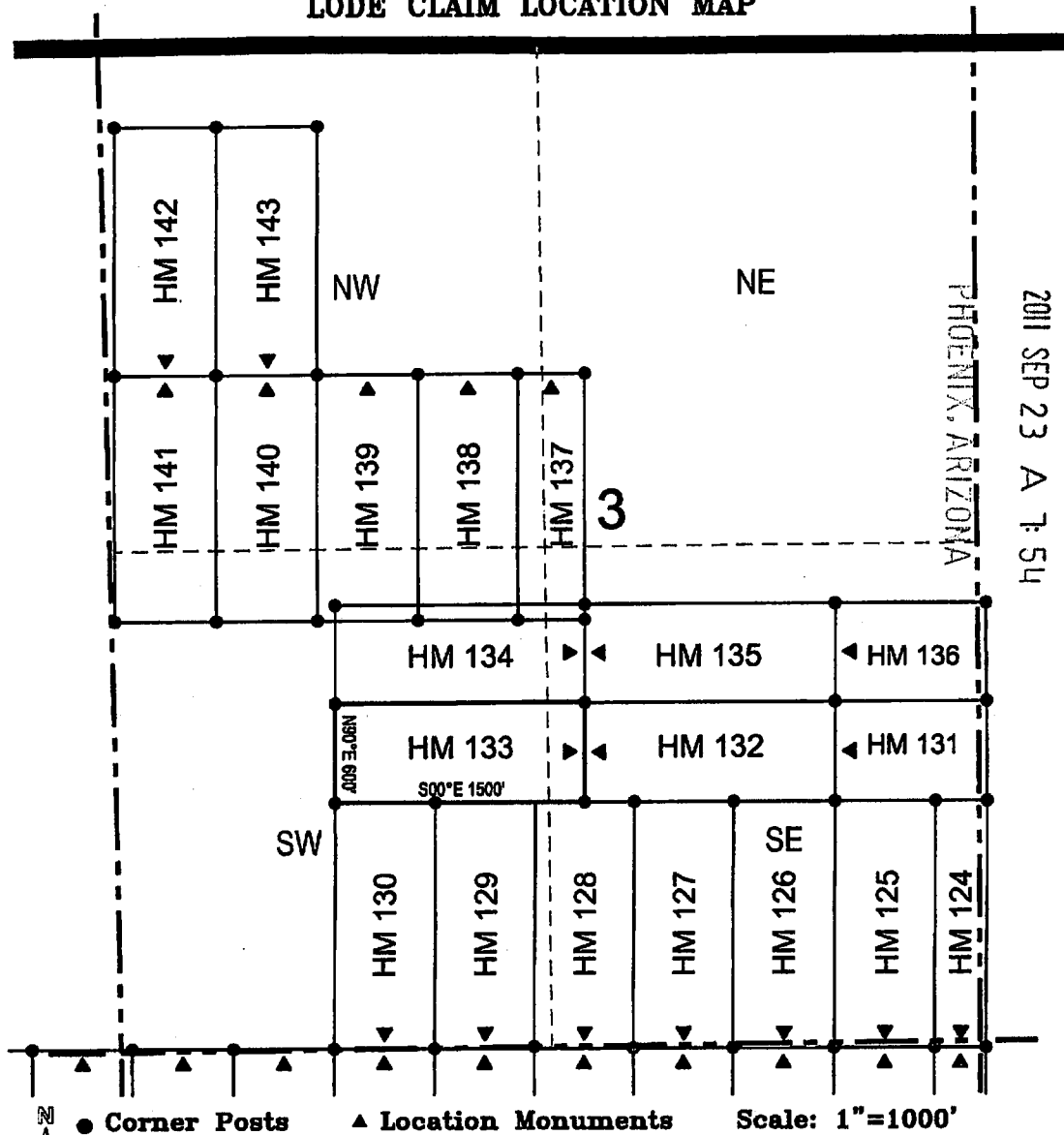
RECEIVED
 BLM AZ STATE OFFICE
 2011 SEP 23 A 7:54
 PHOENIX, ARIZONA

LODE CLAIM LOCATION MAP



1. The above map depicts the HM 132 Lode Claim, which is located in the NE 1/4 of the SE 1/4, and the NW 1/4 of the SE 1/4 of Section 3, Township 21 South, Range 23 East, Gila and Salt River Base and Meridian, Cochise County, Arizona, Tombstone Mining District.
2. The type of corner and location monuments used are wood 2"x2"x48" posts and metal tags with location information written thereon.
3. The bearings and distances in degrees and feet between claim corners are as depicted on the above map.

LODE CLAIM LOCATION MAP



2011 SEP 23 A 7:54

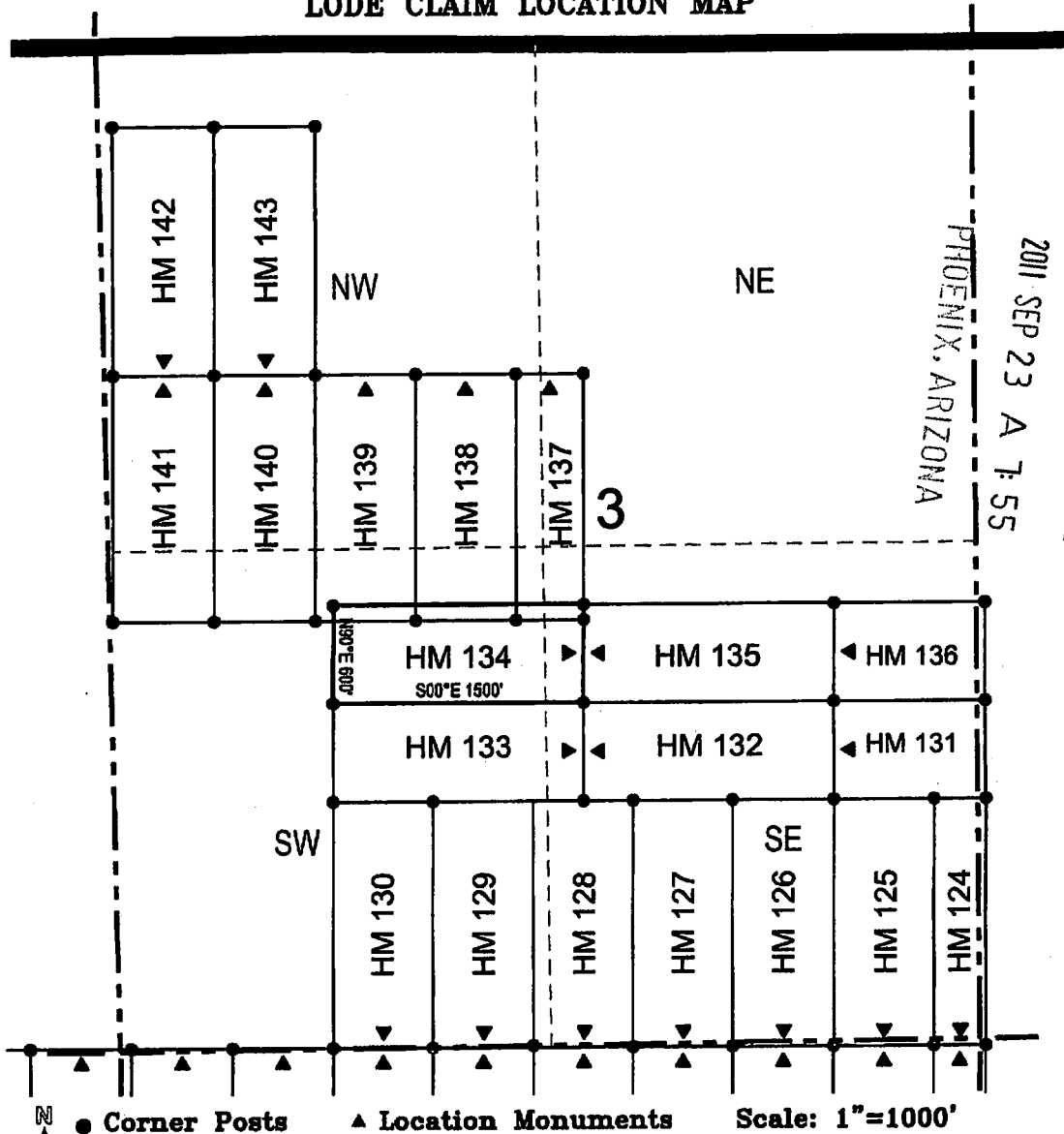
RECEIVED
BLM AZ STATE OFFICE



● Corner Posts ▲ Location Monuments Scale: 1"=1000'

1. The above map depicts the HM 133 Lode Claim, which is located in the NW 1/4 of the SE 1/4, and the NE 1/4 of the SW 1/4 of Section 3, Township 21 South, Range 23 East, Gila and Salt River Base and Meridian, Cochise County, Arizona, Tombstone Mining District.
2. The type of corner and location monuments used are wood 2"x2"x48" posts and metal tags with location information written thereon.
3. The bearings and distances in degrees and feet between claim corners are as depicted on the above map.

LODE CLAIM LOCATION MAP

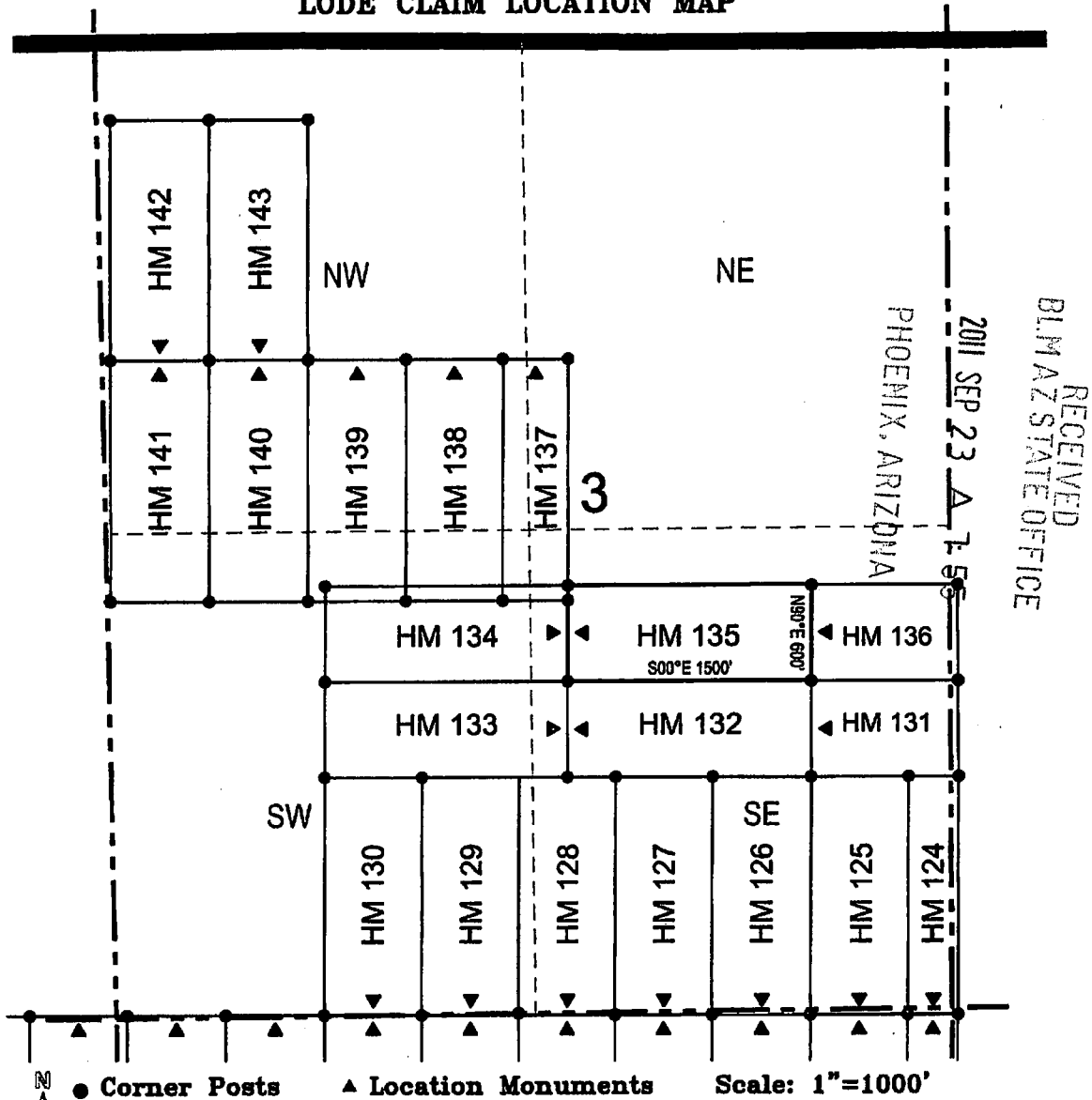


RECEIVED
 BLM AZ STATE OFFICE
 2011 SEP 23 A 7:55

PHOENIX, ARIZONA

- Corner Posts ▲ Location Monuments Scale: 1"=1000'
1. The above map depicts the HM 134 Lode Claim, which is located in the NW 1/4 of the SE 1/4, and the NE 1/4 of the SW 1/4 of Section 3, Township 21 South, Range 23 East, Gila and Salt River Base and Meridian, Cochise County, Arizona, Tombstone Mining District.
 2. The type of corner and location monuments used are wood 2"x2"x48" posts and metal tags with location information written thereon.
 3. The bearings and distances in degrees and feet between claim corners are as depicted on the above map.

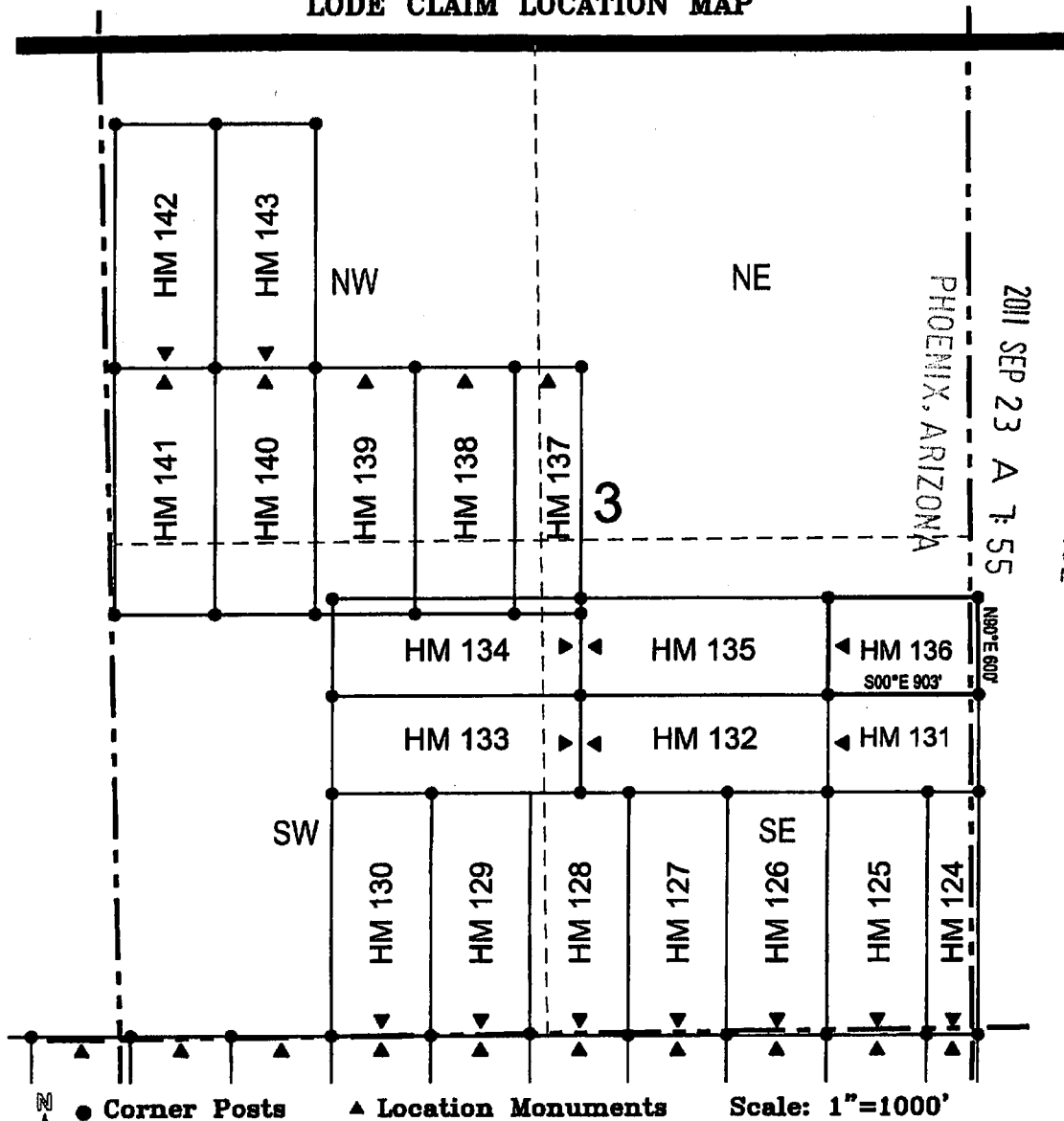
LODE CLAIM LOCATION MAP



● Corner Posts ▲ Location Monuments Scale: 1"=1000'

1. The above map depicts the HM 135 Lode Claim, which is located in the NW 1/4 of the SE 1/4, and the NE 1/4 of the SE 1/4 of Section 3, Township 21 South, Range 23 East, Gila and Salt River Base and Meridian, Cochise County, Arizona, Tombstone Mining District.
2. The type of corner and location monuments used are wood 2"x2"x48" posts and metal tags with location information written thereon.
3. The bearings and distances in degrees and feet between claim corners are as depicted on the above map.

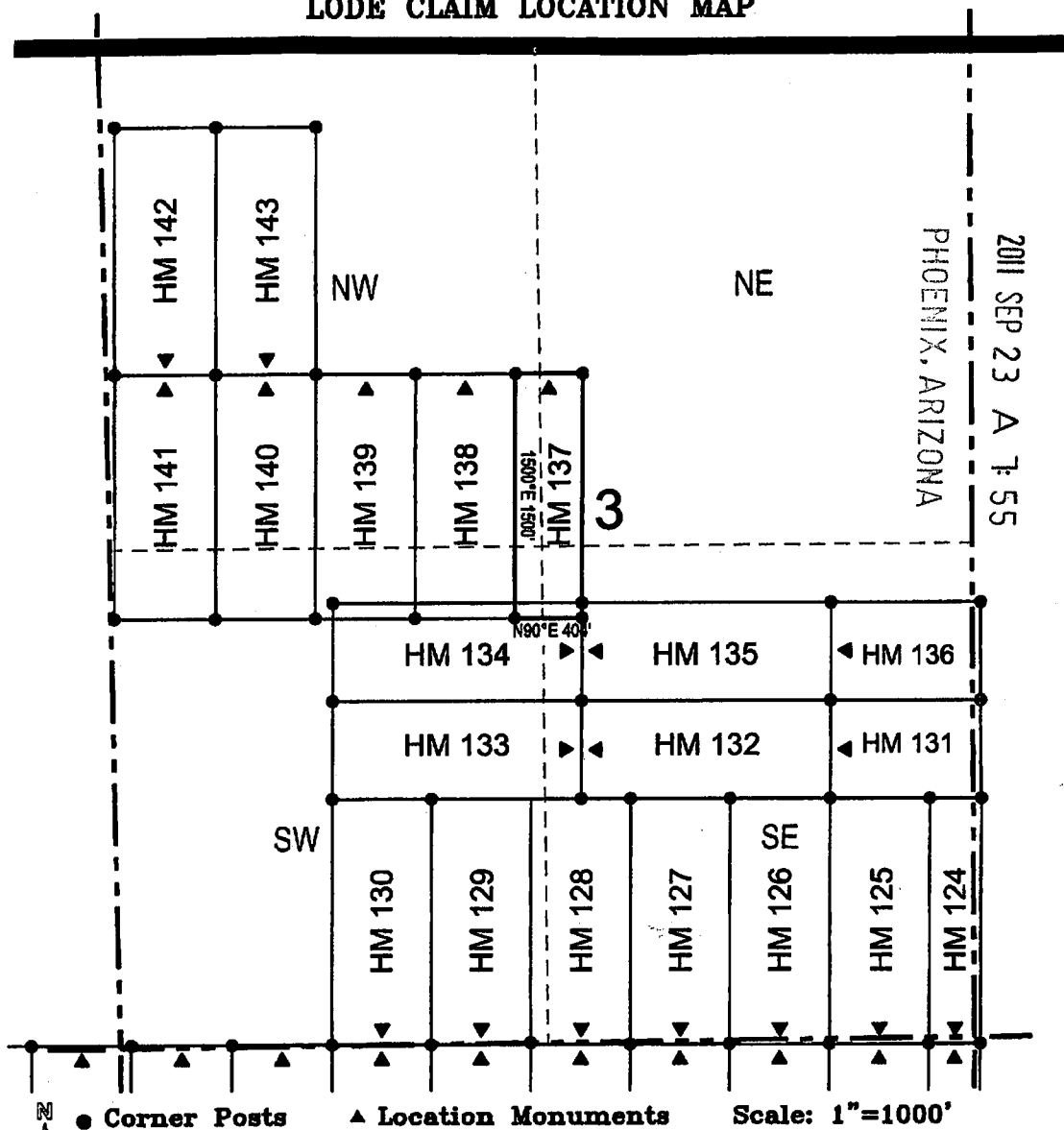
LODE CLAIM LOCATION MAP



RECEIVED
BLM AZ STATE OFFICE
2011 SEP 23 A 7:55

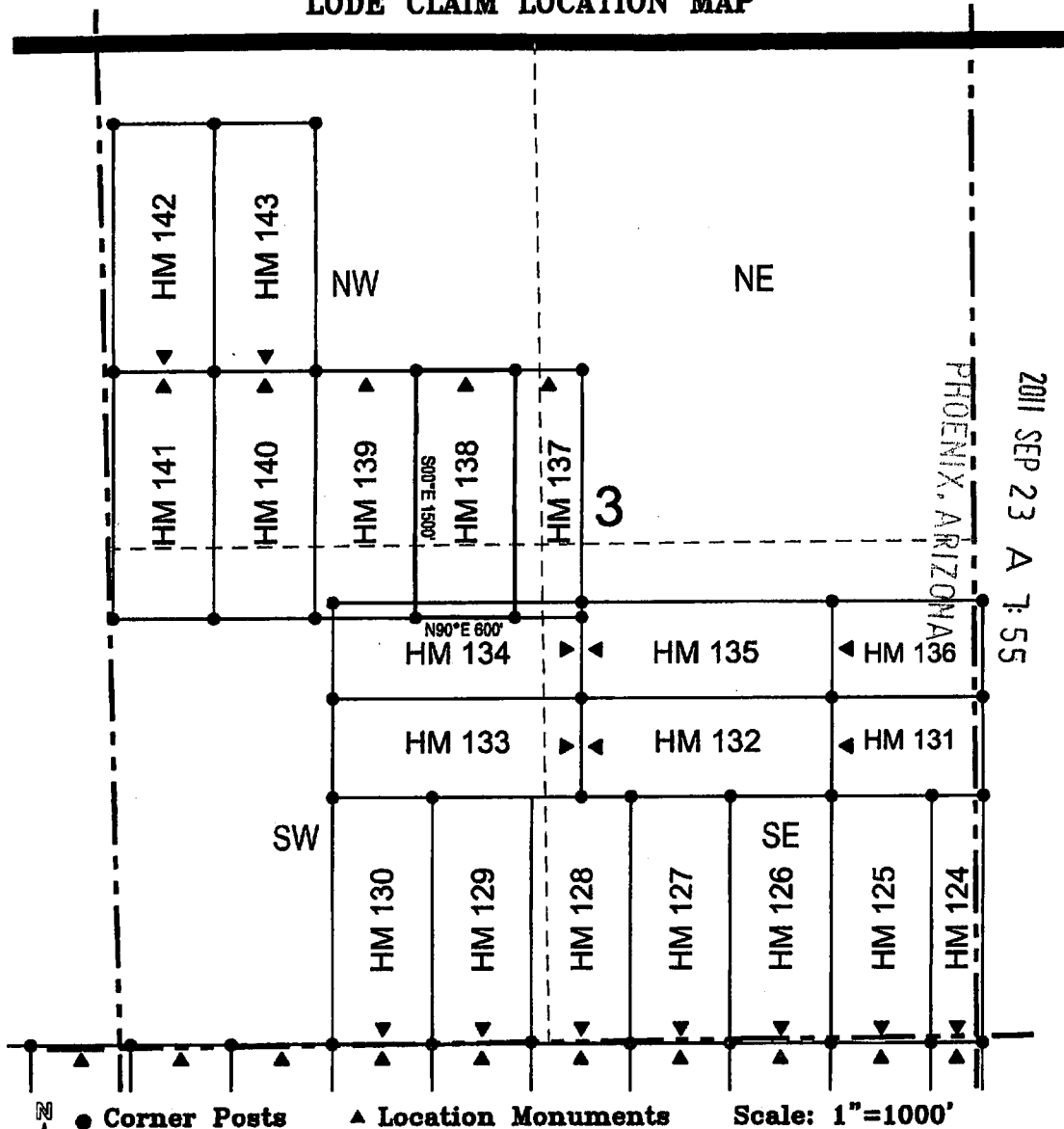
- Corner Posts ▲ Location Monuments Scale: 1"=1000'
1. The above map depicts the HM 136 Lode Claim, which is located in the NW 1/4 of the SE 1/4 of Section 3, Township 21 South, Range 23 East, Gila and Salt River Base and Meridian, Cochise County, Arizona, Tombstone Mining District.
 2. The type of corner and location monuments used are wood 2"x2"x48" posts and metal tags with location information written thereon.
 3. The bearings and distances in degrees and feet between claim corners are as depicted on the above map.

LODE CLAIM LOCATION MAP



1. The above map depicts the HM 137 Lode Claim, which is located in the SW 1/4 of the NE 1/4, and SE 1/4 of the NW 1/4, and NE 1/4 of the SW 1/4, and NW 1/4 of the SE 1/4 of Section 3, Township 21 South, Range 23 East, Gila and Salt River Base and Meridian, Cochise County, Arizona, Tombstone Mining District.
2. The type of corner and location monuments used are wood 2"x2"x48" posts and metal tags with location information written thereon.
3. The bearings and distances in degrees and feet between claim corners are as depicted on the above map.

LODE CLAIM LOCATION MAP

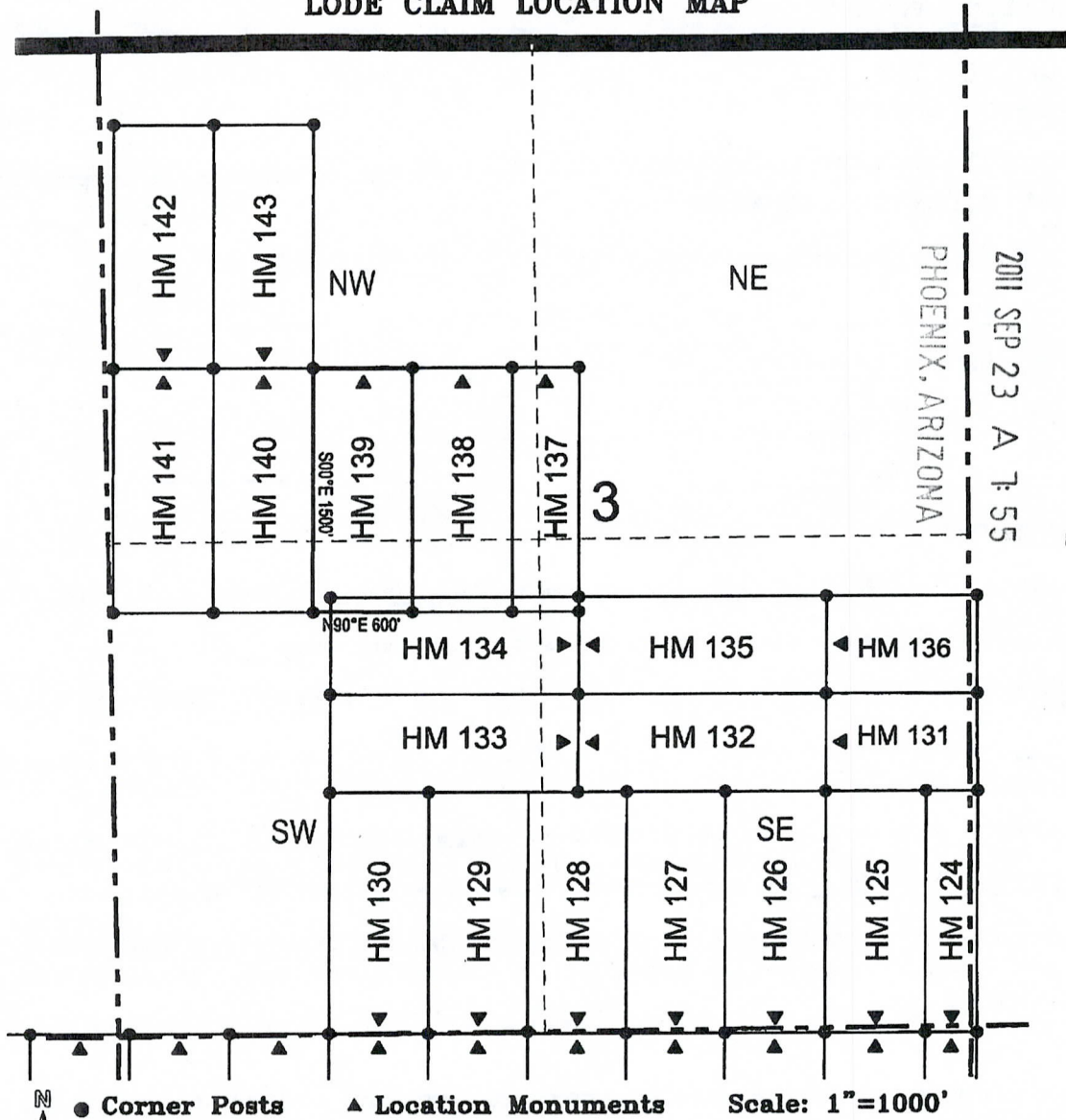


2011 SEP 23 A 7:55

RECEIVED
BLM AZ STATE OFFICE

1. The above map depicts the HM 138 Lode Claim, which is located in the SE 1/4 of the NW 1/4, and NE 1/4 of the SW 1/4 of Section 3, Township 21 South, Range 23 East, Gila and Salt River Base and Meridian, Cochise County, Arizona, Tombstone Mining District.
2. The type of corner and location monuments used are wood 2"x2"x48" posts and metal tags with location information written thereon.
3. The bearings and distances in degrees and feet between claim corners are as depicted on the above map.

LODE CLAIM LOCATION MAP



RECEIVED
 BLM AZ STATE OFFICE

2011 SEP 23 A 1:55

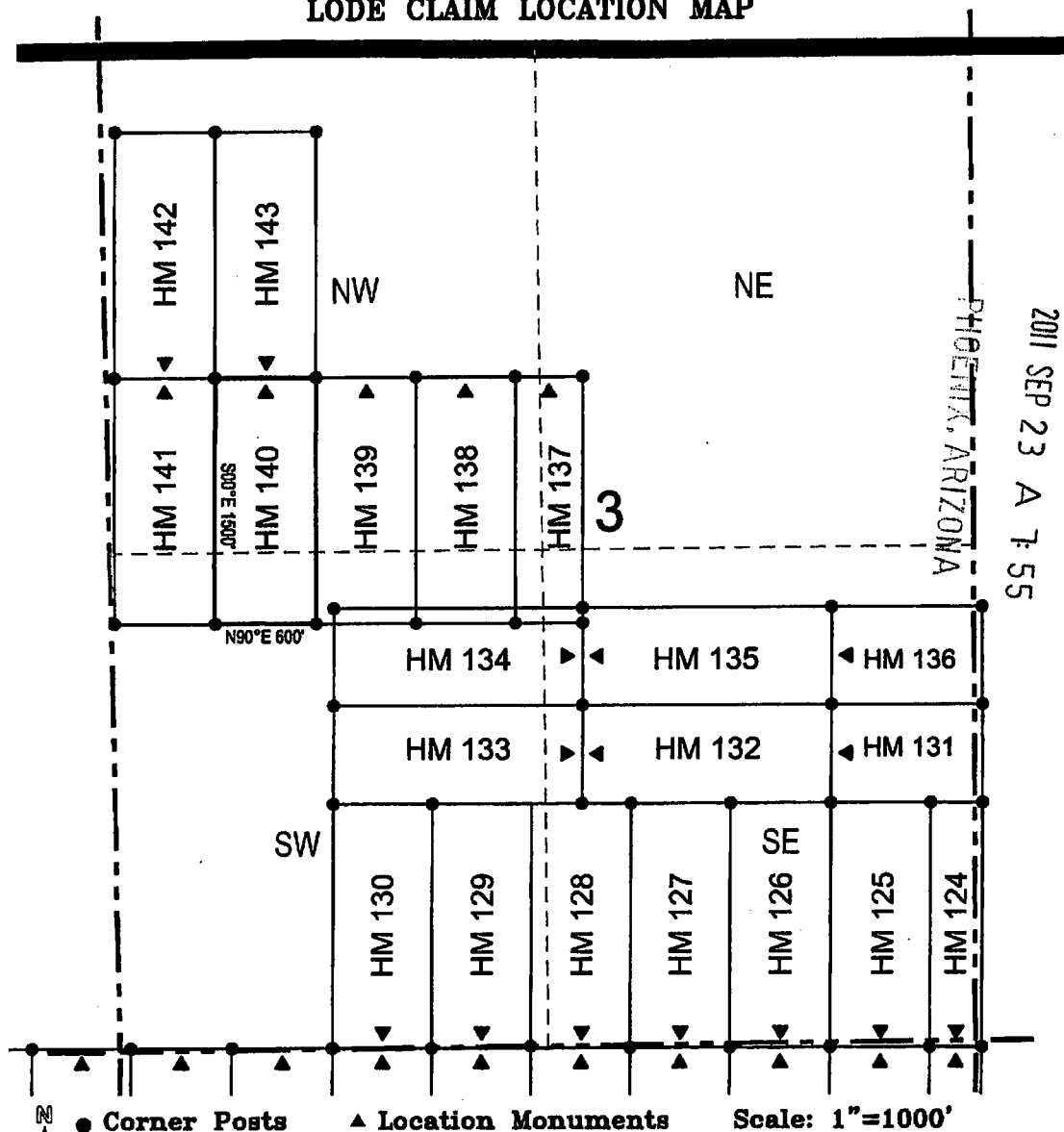
PHOENIX, ARIZONA



● Corner Posts ▲ Location Monuments Scale: 1"=1000'

1. The above map depicts the HM 139 Lode Claim, which is located in the SE 1/4 of the NW 1/4, and NE 1/4 of the SW 1/4 of Section 3, Township 21 South, Range 23 East, Gila and Salt River Base and Meridian, Cochise County, Arizona, Tombstone Mining District.
2. The type of corner and location monuments used are wood 2"x2"x48" posts and metal tags with location information written thereon.
3. The bearings and distances in degrees and feet between claim corners are as depicted on the above map.

LODE CLAIM LOCATION MAP



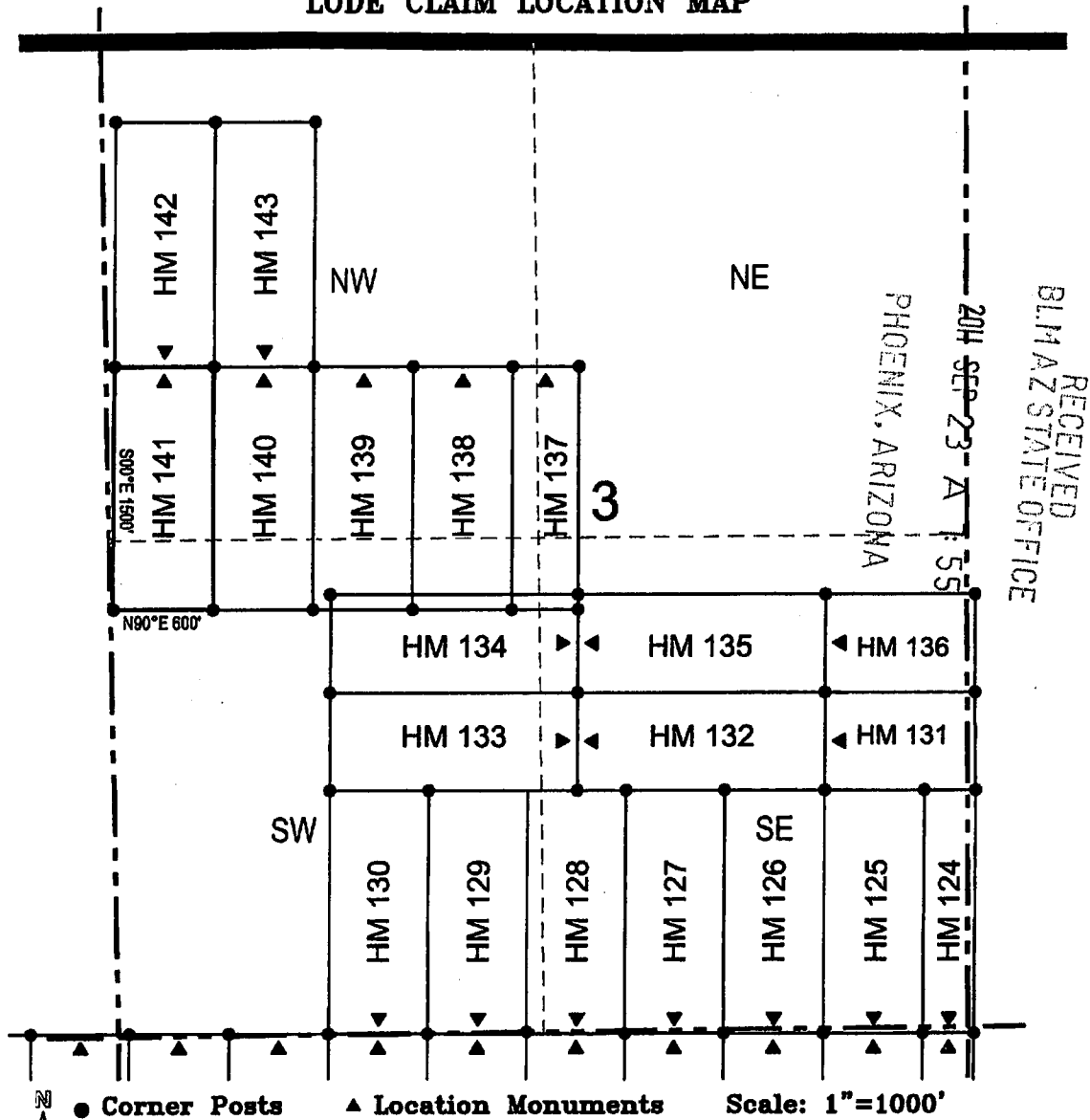
PHOENIX, ARIZONA

2011 SEP 23 A 7:55

RECEIVED
BLM AZ STATE OFFICE

1. The above map depicts the HM 140 Lode Claim, which is located in the SW 1/4 of the NW 1/4, and NW 1/4 of the SW 1/4 of Section 3, Township 21 South, Range 23 East, Gila and Salt River Base and Meridian, Cochise County, Arizona, Tombstone Mining District.
2. The type of corner and location monuments used are wood 2"x2"x48" posts and metal tags with location information written thereon.
3. The bearings and distances in degrees and feet between claim corners are as depicted on the above map.

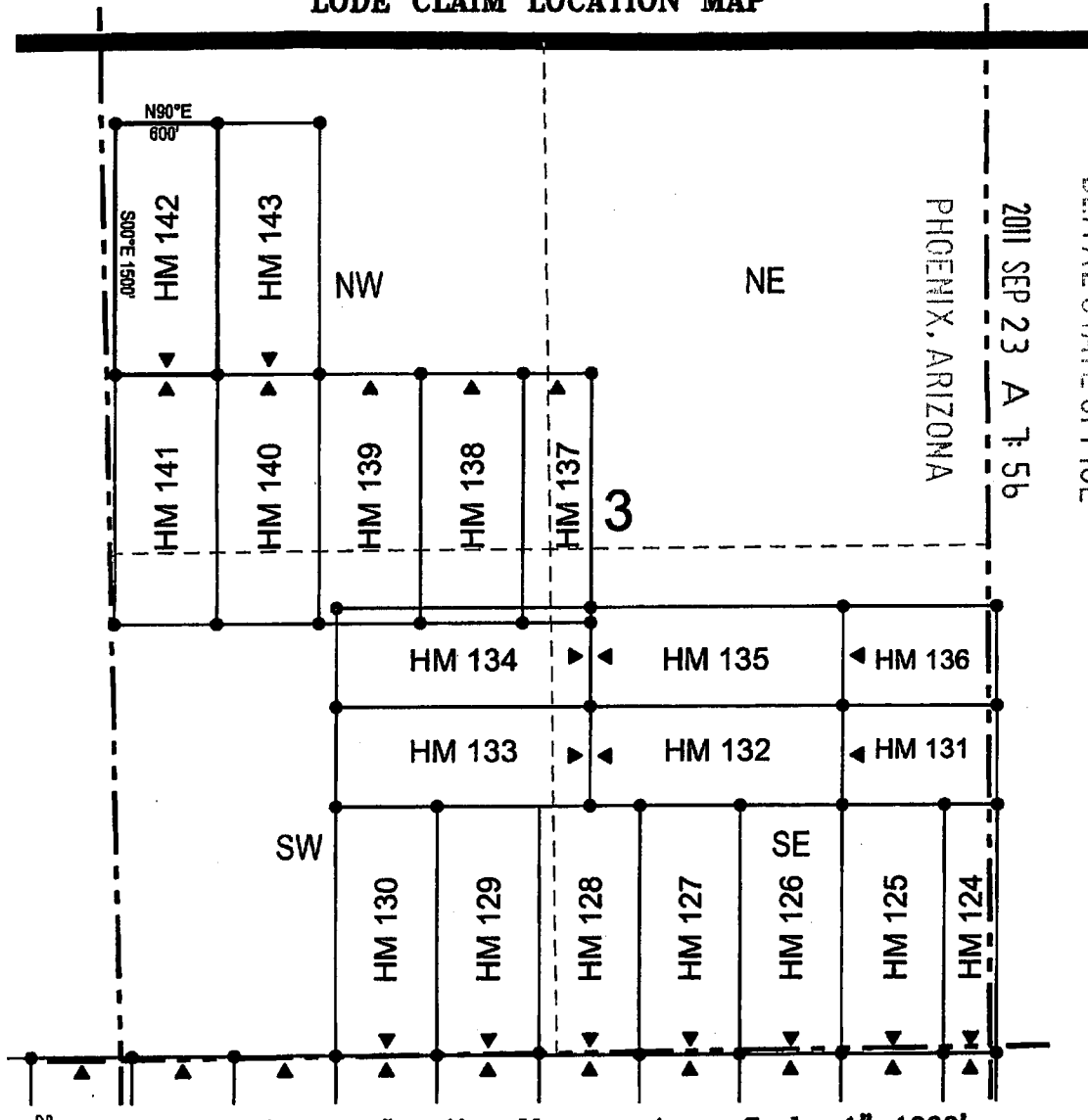
LODE CLAIM LOCATION MAP



● Corner Posts ▲ Location Monuments Scale: 1"=1000'

1. The above map depicts the HM 141 Lode Claim, which is located in the SW 1/4 of the NW 1/4, and the NW 1/4 of the SW 1/4 of Section 3, Township 21 South, Range 23 East, Gila and Salt River Base and Meridian, Cochise County, Arizona, Tombstone Mining District.
2. The type of corner and location monuments used are wood 2"x2"x48" posts and metal tags with location information written thereon.
3. The bearings and distances in degrees and feet between claim corners are as depicted on the above map.

LODE CLAIM LOCATION MAP



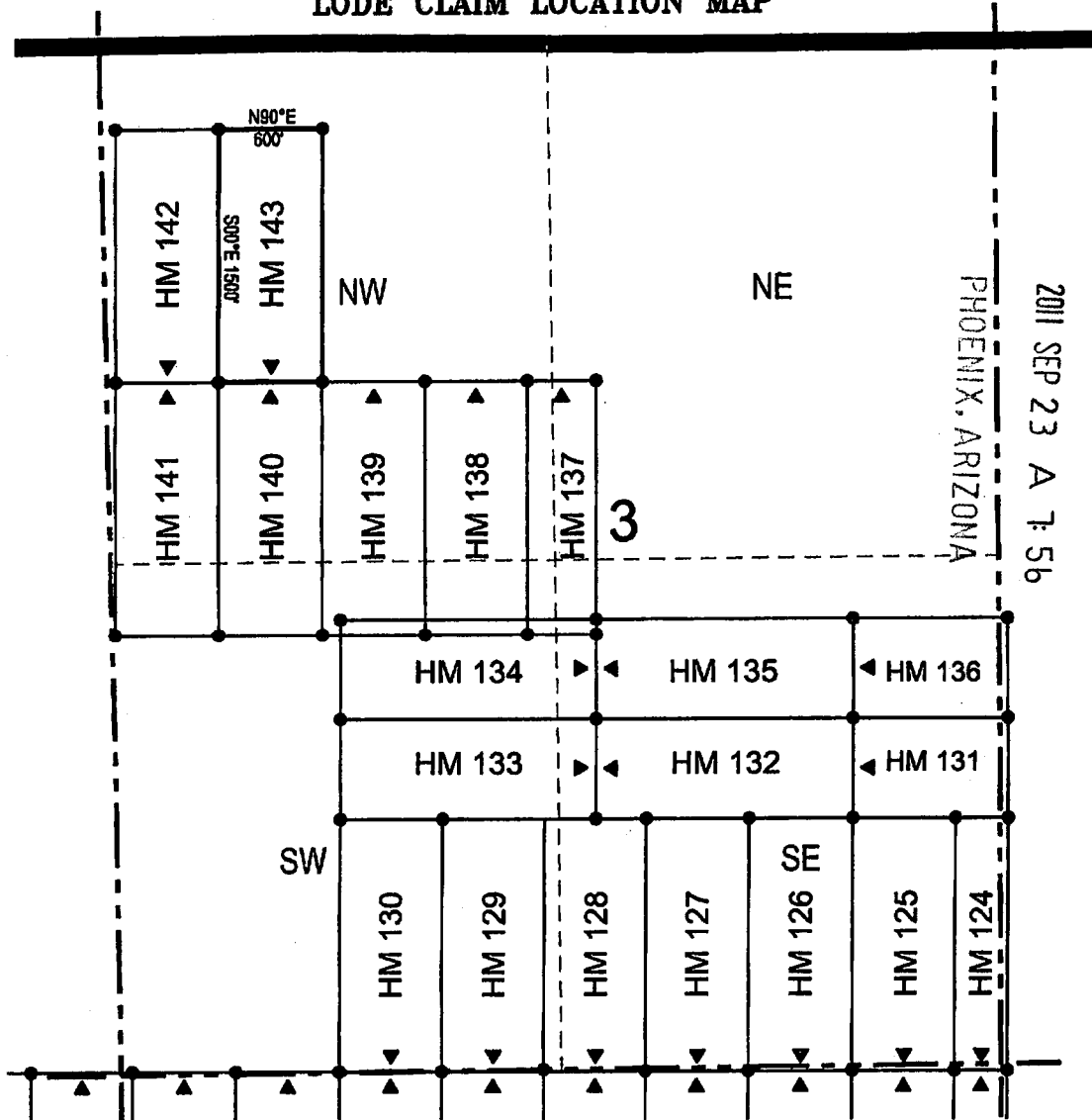
RECEIVED
BLM AZ STATE OFFICE



● Corner Posts ▲ Location Monuments Scale: 1"=1000'

1. The above map depicts the HM 142 Lode Claim, which is located in the SW 1/4 and NW 1/4 of the NW 1/4 of Section 3, Township 21 South, Range 23 East, Gila and Salt River Base and Meridian, Cochise County, Arizona, Tombstone Mining District.
2. The type of corner and location monuments used are wood 2"x2"x48" posts and metal tags with location information written thereon.
3. The bearings and distances in degrees and feet between claim corners are as depicted on the above map.

LODE CLAIM LOCATION MAP



RECEIVED
 BLM AZ STATE OFFICE

2011 SEP 23 A 7:56

- Corner Posts ▲ Location Monuments Scale: 1"=1000'
1. The above map depicts the HM 143 Lode Claim, which is located in the SW 1/4 and NW 1/4 of the NW 1/4 of Section 3, Township 21 South, Range 23 East, Gila and Salt River Base and Meridian, Cochise County, Arizona, Tombstone Mining District.
 2. The type of corner and location monuments used are wood 2"x2"x48" posts and metal tags with location information written thereon.
 3. The bearings and distances in degrees and feet between claim corners are as depicted on the above map.

✓ 844662 All Min

✓ 915200 "

✓ 828495 "

SS 12 PHX 0030799
no mins Reserved

SS 10 PHX 0029840
no mins Reserved

IL 74 { PHX 0048327 Sec 25
no mins { PHX 00483~~24~~ Sec 24
reserved { PHX 0048325 Sec 13
State AZ { PHX 0047450 Sec 12

The United States of America,

To all to whom these presents shall come, Greeting:

WHEREAS, a Certificate of the Register of the Land Office at **Phoenix, Arizona,**

has been deposited in the General Land Office, whereby it appears that, pursuant to the Act of Congress of May 20, 1862,

"To Secure Homesteads to Actual Settlers on the Public Domain," and the acts supplemental thereto, the claim of **Edgar H. Axtell**

has been established and duly consummated, in conformity to law, for the **lots seven, eight, nine and ten, the west half of the southeast quarter, the southeast quarter of the southeast quarter and the northeast quarter of the southeast quarter of Section one in Township twenty-one south of Range twenty-three east of the Gila and Salt River Meridian, Arizona, containing three hundred twenty acres,**

according to the Official Plat of the Survey of the said Land, returned to the GENERAL LAND OFFICE by the Surveyor-General:

NOW KNOW YE, That there is, therefore, granted by the UNITED STATES unto the said claimant the tract of Land above described; TO HAVE AND TO HOLD the said tract of Land, with the appurtenances thereof, unto the said claimant and to the heirs and assigns of the said claimant forever; subject to any vested and accrued water rights for mining, agricultural, manufacturing, or other purposes, and rights to ditches and reservoirs used in connection with such water rights, as may be recognized and acknowledged by the local customs, laws, and decisions of courts; and there is reserved from the lands hereby granted, a right of way thereon for ditches or canals constructed by the authority of the United States. Excepting and reserving, however, to the United States all the coal and other minerals in the lands so entered and patented, together with the right to prospect for, mine, and remove the same pursuant to the provisions and limitations of the Act of December 29, 1916 (39 Stat., 862).

IN TESTIMONY WHEREOF, I, **Warren G. Harding,**

President of the United States of America, have caused these letters to be made Patent, and the seal of the General Land Office to be hereunto affixed.

GIVEN under my hand, in the District of Columbia, the **TWENTY-THIRD**

(SEAL.)

day of **JANUARY** in the year of our Lord one thousand nine hundred and **TWENTY-TWO** and of the Independence of the United States the one hundred and **FORTY-SIXTH.**

By the President:

By

Warren G. Harding

Viola B. Pugh

Secretary.

W. P. LeRoy

Recorder of the General Land Office.

RECORD OF PATENTS: Patent Number

844662

The United States of America,

To all to whom these presents shall come, Greeting:

WHEREAS, a Certificate of the Register of the Land Office at **Phoenix, Arizona,**

has been deposited in the General Land Office, whereby it appears that, pursuant to the Act of Congress of May 20, 1862, "To Secure Homesteads to Actual Settlers on the Public Domain," and the acts supplemental thereto, the claim of **Arthur Trappman**

has been established and duly consummated, in conformity to law, for the **east half of the southwest quarter of Section one in Township twenty-one south and the northeast quarter of the northeast quarter, the south half of the northeast quarter, the north half of the southeast quarter and the southeast quarter of the southeast quarter of Section twenty-three in Township twenty south of Range twenty-three east of the Gila and Salt River Meridian, Arizona, containing three hundred twenty acres,**

according to the Official Plat of the Survey of the said Land, returned to the GENERAL LAND OFFICE by the Surveyor-General:

NOW KNOW YE, That there is, therefore, granted by the UNITED STATES unto the said claimant the tract of Land above described; TO HAVE AND TO HOLD the said tract of Land, with the appurtenances thereof, unto the said claimant and to the heirs and assigns of the said claimant forever; subject to any vested and accrued water rights for mining, agricultural, manufacturing, or other purposes, and rights to ditches and reservoirs used in connection with such water rights, as may be recognized and acknowledged by the local customs, laws, and decisions of courts; and there is reserved from the lands hereby granted, a right of way thereon for ditches or canals constructed by the authority of the United States. Excepting and reserving, however, to the United States all the coal and other minerals in the lands so entered and patented, together with the right to prospect for, mine, and remove the same pursuant to the provisions and limitations of the Act of December 29, 1916 (39 Stat., 862).

IN TESTIMONY WHEREOF, I, **Calvin Coolidge,**

President of the United States of America, have caused these letters to be made Patent, and the seal of the General Land Office to be hereunto affixed.

GIVEN under my hand, at the City of Washington, the **TWENTY-NINTH**

(SEAL.)

day of **AUGUST** In the year of our Lord one thousand
nine hundred and **TWENTY-THREE** and of the Independence of the
United States the one hundred and **FORTY-EIGHTH**

By the President: *Calvin Coolidge*
By *John O'Connell*, Secretary.

John O'Connell
Acting Recorder of the General Land Office.

RECORD OF PATENTS: Patent Number **915200**

Phoenix 046908.

The United States of America,

To all to whom these presents shall come, Greeting:

WHEREAS, a Certificate of the Register of the Land Office at **Phoenix, Arizona,** has been deposited in the General Land Office, whereby it appears that, pursuant to the Act of Congress of May 20, 1862, "To Secure Homesteads to Actual Settlers on the Public Domain," and the acts supplemental thereto, the claim of **Leo Trappman**

has been established and duly consummated, in conformity to law, for the **southeast quarter, the east half of the southwest quarter and the Lots five, eleven and twelve of Section three, the north half of the north half of Section ten and the north half of the northeast quarter and the northeast quarter of the northwest quarter of Section nine in Township twenty-one south of Range twenty-three east of the Gila and Salt River Meridian, Arizona, containing six hundred forty acres,**

according to the Official Plat of the Survey of the said Land, returned to the GENERAL LAND OFFICE by the Surveyor-General:

NOW KNOW YE, That there is, therefore, granted by the UNITED STATES unto the said claimant the tract of Land above described; TO HAVE AND TO HOLD the said tract of Land, with the appurtenances thereof, unto the said claimant and to the heirs and assigns of the said claimant forever; subject to any vested and accrued water rights for mining, agricultural, manufacturing, or other purposes, and rights to ditches and reservoirs used in connection with such water rights, as may be recognized and acknowledged by the local customs, laws, and decisions of courts; and there is reserved from the lands hereby granted, a right of way thereon for ditches or canals constructed by the authority of the United States. Excepting and reserving, however, to the United States all the coal and other minerals in the lands so entered and patented, together with the right to prospect for, mine, and remove the same pursuant to the provisions and limitations of the Act of December 29, 1916 (39 Stat., 862).

IN TESTIMONY WHEREOF, I, **Warren G. Harding,**

President of the United States of America, have caused these letters to be made Patent, and the seal of the General Land Office to be hereunto affixed.

GIVEN under my hand, in the District of Columbia, the **FIFTEENTH**

(SEAL.)

day of **OCTOBER** In the year of our Lord one thousand nine hundred and **TWENTY-ONE** and of the Independence of the United States the one hundred and **FORTY-SIXTH.**

By the President:

Warren G. Harding

By

Viola B. Cuyler

, Secretary.

W. P. LeRoy

Recorder of the General Land Office.

RECORD OF PATENTS: Patent Number **828495**

DEPARTMENT OF INTERIOR
BUREAU OF LAND MANAGEMENT

Input Parameters for Geographic Report with Land

System Id = CR

Admin State = AZ

Geo State =

Casetype Begins With

Case Disp Txt = AUTHORIZED, CLOSED, EXPIRED, PENDING, REJECTED, RELINQUISHED, VOID, WITHDRAWN

Mer Twp Rng =

Section =

Mtrs = 14 0210S 0230E 001, 14 0210S 0230E 002, 14 0210S 0230E 003, 14 0210S 0230E 004, 14 0210S 0230E 009, 14 0210S 0230E 010, 14 0210S 0230E 011, 14 0210S 0230E 012, 14 0210S 0230E 999, 14 0210S 0240E 006, 14 0210S 0240E 007, 14 0210S 0240E 999

Commodity =

Commodity Txt =

Pending Org =

Pend Org Decode =

Total Rows Returned: 23

UNITED STATES DEPARTMENT OF INTERIOR
 BUREAU OF LAND MANAGEMENT
 GEOGRAPHIC REPORT WITH LAND
 Sorted by Serial Number

Adm State: AZ

Serial Number: AZA 009379
 Total Case Acres: 400.000

<u>Casetype</u>	<u>Case Disp</u>			<u>Sect</u>	<u>Sur Typ</u>	<u>Sur Num</u>	<u>Suff</u>	<u>Subdivision</u>	<u>Act Pend</u>
311211	CLOSED	14	0210S	0230E	001	ALIQ LOTS		E2SW,SE; 7-10;	

Serial Number: AZA 010567
 Total Case Acres: 2,497.620

<u>Casetype</u>	<u>Case Disp</u>			<u>Sect</u>	<u>Sur Typ</u>	<u>Sur Num</u>	<u>Suff</u>	<u>Subdivision</u>	<u>Act Pend</u>
311111	CLOSED	14	0210S	0230E	003	ALIQ LOTS		E2SW,SE; 5,11,12;	
				009	ALIQ			N2NE,NENW;	
				010	ALIQ			N2N2;	

Serial Number: AZA 011060
 Total Case Acres: 1,912.380

<u>Casetype</u>	<u>Case Disp</u>			<u>Sect</u>	<u>Sur Typ</u>	<u>Sur Num</u>	<u>Suff</u>	<u>Subdivision</u>	<u>Act Pend</u>
311111	CLOSED	14	0210S	0240E	006	ALIQ		SWSE;	
				007	ALIQ			NWNE;	

Serial Number: AZA 021632
 Total Case Acres: 9,600.000

<u>Casetype</u>	<u>Case Disp</u>			<u>Sect</u>	<u>Sur Typ</u>	<u>Sur Num</u>	<u>Suff</u>	<u>Subdivision</u>	<u>Act Pend</u>
311111	CLOSED	14	0210S	0230E	003	ALIQ		S2;	
				010	ALIQ			N2N2;	

Serial Number: AZA 030444
 Total Case Acres: 440.000

<u>Casetype</u>	<u>Case Disp</u>			<u>Sect</u>	<u>Sur Typ</u>	<u>Sur Num</u>	<u>Suff</u>	<u>Subdivision</u>	<u>Act Pend</u>
312021	CLOSED	14	0210S	0230E	001	ALIQ LOTS		SE,E2SW; 7-10;	

UNITED STATES DEPARTMENT OF INTERIOR
 BUREAU OF LAND MANAGEMENT
 GEOGRAPHIC REPORT WITH LAND
 Sorted by Serial Number

UNITED STATES DEPARTMENT OF INTERIOR
 BUREAU OF LAND MANAGEMENT
 GEOGRAPHIC REPORT WITH LAND
 Sorted by Serial Number

Adm State: AZ

Serial Number: AZA 030444
 Total Case Acres: 440.000

<u>Casetype</u>	<u>Case Disp</u>			<u>Sect</u>	<u>Sur Typ</u>	<u>Sur Num</u>	<u>Suff</u>	<u>Subdivision</u>	<u>Act Pend</u>
312021	CLOSED	14	0210S	0240E	006	ALIQ		SWSE;	

Serial Number: AZA 031234
 Total Case Acres: 640.000

<u>Casetype</u>	<u>Case Disp</u>			<u>Sect</u>	<u>Sur Typ</u>	<u>Sur Num</u>	<u>Suff</u>	<u>Subdivision</u>	<u>Act Pend</u>
381401	CLOSED	14	0210S	0230E	003	ALIQ		E2SW,SE;	
						LOTS		5,11,12;	
				009	ALIQ			NENW,N2NE;	
				010	ALIQ			N2N2;	

Serial Number: AZA 035745
 Total Case Acres: 1,031.400

<u>Casetype</u>	<u>Case Disp</u>			<u>Sect</u>	<u>Sur Typ</u>	<u>Sur Num</u>	<u>Suff</u>	<u>Subdivision</u>	<u>Act Pend</u>
381401	CLOSED	14	0210S	0230E	001	ALIQ		SE;	
						LOTS		7-10;	
				003	ALIQ			SE,E2SW;	
						LOTS		5,8,12;	
				009	ALIQ			N2NE,NENW;	
				010	ALIQ			N2N2;	

RUN TIME: 01:55 PM

UNITED STATES DEPARTMENT OF INTERIOR
BUREAU OF LAND MANAGEMENT
GEOGRAPHIC REPORT WITH LAND
Sorted by Serial Number

RUN DATE: 09/28/2011

Page 1 of 1

Adm State: AZ

Serial Number: AZA 035745

Total Case Acres: 1,031.400

<u>Casetype</u>	<u>Case Disp</u>	14	0210S	0230E	<u>Sect</u>	<u>Sur Typ</u>	<u>Sur Num</u>	<u>Suff</u>	<u>Subdivision</u>	<u>Act Pend</u>
381401	PENDING				001	ALIQ			SE;	
						LOTS			7-10;	
					003	ALIQ			SE,E2SW;	
						LOTS			5,8,12;	
					009	ALIQ			N2NE,NENW;	
					010	ALIQ			N2N2;	

DEPARTMENT OF INTERIOR
BUREAU OF LAND MANAGEMENT

Input Parameters for Geographic Report with Land

System Id = CR

Admin State = AZ

Geo State = AZ

Casetype Begins With

Case Disp Txt = AUTHORIZED, CANCELLED, EXPIRED, PENDING, REJECTED, RELINQUISHED, WITHDRAWN

Mer Twp Rng =

Section =

Mtrs = 14 0210S 0230E 001, 14 0210S 0230E 002, 14 0210S 0230E 003, 14 0210S 0230E 004, 14 0210S 0230E 009, 14 0210S 0230E 010, 14 0210S 0230E 011, 14 0210S 0230E 012, 14 0210S 0230E 999, 14 0210S 0240E 006, 14 0210S 0240E 007, 14 0210S 0240E 999

Commodity =

Commodity Txt =

Pending Org =

Pend Org Decode =

Total Rows Returned: 6



5610 E. Sutler Lane
Tucson, AZ 85712



7011 0110 0001 4293 8033

PLACE STICKER AT TOP OF ENVELOPE TO THE RIGHT
OF THE RETURN ADDRESS, FOLD AT DOTTED LINE.
CERTIFIED MAIL™



7011 0110 0001 4293 8033



1000

85004

U.S. POSTAGE
PAID
TUCSON, AZ
85715
SEP 27 11
AMOUNT

\$8.43

00032040-06

RECEIVED
STATE OF
ARIZONA
SEP 22 P 4:36

1701
10773

Bureau of Land
Management
Arizona State Office
One North Central Ave
Suite 800
Phoenix, AZ 85004-4427

